

+NOTICE!!

These documents have been scanned!

Do not place un-scanned documents beneath this notice!

Do not remove this notice from this file!

GPO Jacket No. 560-102
Print Order 61540
Rise Business Services, LLC
Job=AZ15 8/14/2019



Box Number= AZ15225



Claim Begin-End: AMC104460-AMC104460

1 Initial Receipt



AZ15225-3

AMC113312-AMC116478

**UNITED STATES
DEPARTMENT OF THE INTERIOR
BUREAU OF LAND MANAGEMENT
RECEIPT AND ACCOUNTING ADVICE**

No. **110866**

MCL NOTICE# KISMET #1 _____ SUBJECT

LKB/AZ MAY 29 80 1 0 13 1

APPLICANT: JOHN ZASTAWNY
BOX 96
AUSTIN, TX 78731

Indexed
REMITTER IF DIFFERENT THAN APPLICANT:

Amc 104460

in terminal 9-17-80-ef

ASSIGNOR:

SERIAL NUMBER	*	ASG	TYPE	STATE	ACRES/UNITS	RATE	CTY	FUND SYMBOL	AMOUNT
						APPLY:	CTY	FUND SYMBOL	AMOUNT
						FILING FEE		140850	
						RENTAL			
						REIMBURSE			
						OTHER			
						REFUND			
						RETAIN IN UNEARNED ACCOUNT			
						TOTAL			
						REMARKS:			
						BY	DATE		

ACCOUNTING ADVICE COPY

NOTICE!!

These documents have been scanned!

Do not place un-scanned documents beneath this notice!

Do not remove this notice from this file!

GPO Jacket No. 560-102
Print Order 61540
Rise Business Services, LLC
Job=AZ15 8/14/2019



Box Number= AZ15225



Claim Begin-End: AMC104460-AMC104460

2 Correspondence



AZ15225-3

AMC113312-AMC116478



United States Department of the Interior



BUREAU OF LAND MANAGEMENT
Arizona State Office
One North Central Avenue, Suite 800
Phoenix, Arizona 85004-4427
www.blm.gov/az/

December 6, 2012

In Reply Refer To:
3800 (9310) TS
AMC104460, AMC109537

CERTIFIED MAIL – RETURN RECEIPT REQUESTED 7011 2970 0002 3234 9778

NOTICE

RICHARD GILLESPIE
P.O. BOX 1497
DOLAN SPRINGS, AZ 86441

KISMET #1 & #2
AMC104460, AMC109537

Maintenance Fee Waiver Held for Rejection

This office received the Maintenance Fee Waiver Certification (waiver) for the above listed mining claim(s). The waiver is not properly completed and does not meet the annual filing requirements.

In accordance with 43 Code of Federal Regulations (CFR) 3835.10, the name, address, and original signatures of all owners of the mining claim must be included on the waiver form. Please correct the discrepancy as noted below.

The Maintenance Fee Waiver Certification form received does not contain an original signature, it is a copy. We require the original signatures of all owners of the mining claim. Return the signed copy with the original signature to the attention of Tony Smith.

In order to correct the defect in the waiver, per 43 CFR 3835.93, you must provide this office with the requested information within 60 days of your receipt of this notice. If you are unable to provide this information, you have the option of paying the annual maintenance fee of \$140 per claim. If your claim is a placer claim the annual maintenance fee of \$140 per 20 acres would be due. If neither is received within the 60 day time frame, the claim(s) will be declared forfeited and closed.

ENTERED INTO COMPUTER

corrected
1/8/2013
[Signature]

SENDER: COMPLETE THIS SECTION

- Complete items 1, 2, and 3. Also complete item 4 if Restricted Delivery is desired.
- Print your name and address on the reverse so that we can return the card to you.
- Attach this card to the back of the mailpiece, or on the front if space permits.

1. Article Addressed to:

RICHARD GILLESPIE
 P.O. BOX 1497
 DOLAN SPRINGS, AZ 86441
 AMC104460, AMC109537 (TS)

2. Article Number

(Transfer from service label)

7011 2970 0002 3234 9778

COMPLETE THIS SECTION ON DELIVERY

A. Signature

 Richard P. Gillespie
 Agent Addressee

B. Received by (Printed Name)

RICHARD GILLESPIE

C. Date of Delivery

12/8/12

D. Is delivery address different from item 1?

 Yes

If YES, enter delivery address below:

 No


3. Service Type

 Certified Mail Express Mail Registered Return Receipt for Merchandise Insured Mail C.O.D.

4. Restricted Delivery? (Extra Fee)

 Yes

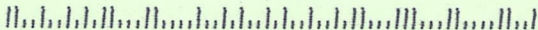
UNITED STATES POSTAL SERVICE



First-Class Mail
Postage & Fees Paid
USPS
Permit No. G-10

- Sender: Please print your name, address, and ZIP+4 in this box •

Bureau of Land Management
Arizona State Office (AZ931-TS)
One North Central Avenue, Ste 800
Phoenix, AZ 85004-4427



If additional information is required, please contact Tony Smith 602-417-9355. Please include your AMC serial number(s) on all correspondence.

Rebecca Heick

Rebecca Heick
Group Administrator
Lands and Minerals

Enclosures

SENDER: COMPLETE THIS SECTION

- Complete items 1, 2, and 3. Also complete item 4 if Restricted Delivery is desired.
- Print your name and address on the reverse so that we can return the card to you.
- Attach this card to the back of the mailpiece, or on the front if space permits.

1. Article Addressed to:

RICHARD GILLESPIE
P.O. BOX 1497
DOLAN SPRINGS, AZ 86441
AMC104460, AMC109537 (TS)

RECEIVED
ALMAZAR STATE OFFICE
2012 DEC 10 P 1:56
PHOENIX, ARIZONA

2. Article Number

(Transfer from service label)

7011 2970 0002 3234 9778

COMPLETE THIS SECTION ON DELIVERY

A. Signature

x Richard D. Gillespie Agent Addressee

B. Received by (Printed Name)

RICHARD GILLESPIE

C. Date of Delivery

12/8/12

D. Is delivery address different from item 1? Yes

If YES, enter delivery address below: No

3. Service Type

- Certified Mail Express Mail
- Registered Return Receipt for Merchandise
- Insured Mail C.O.D.

4. Restricted Delivery? (Extra Fee)


Yes

PS Form 3811, February 2004

Domestic Return Receipt

102595-02-M-1540

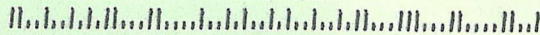
UNITED STATES POSTAL SERVICE



First-Class Mail
Postage & Fees Paid
USPS
Permit No. G-10

• Sender: Please print your name, address, and ZIP+4 in this box •

Bureau of Land Management
Arizona State Office (AZ931-TS)
One North Central Avenue, Ste 800
Phoenix, AZ 85004-4427



John A. Zastawny
7740 Yorkshire Dr.
Reno, NV 89506-1942

U.S. Department of the Interior
Bureau Of Land Management
Arizona State Office
222 N. Central Avenue
Phoenix, AZ 85004-2203

RE: A MC 104460

December 12, 2000

Dear Sir or Madam:

I would greatly appreciate it if you would please make a small correction pertaining to your Bureau Of Land Management Geographic Index of Claims.

I sent your office an amended Notice of Location dated June 15, 1980 which I located August 12, 1979 and recorded in the Mohave County Recorders office in Kingman, AZ, book 639, page 403-404, (Copy enclosed) showing that the claim (Kismet No. 1, AMC 104460 formally AMC 91467) falls within the SW $\frac{1}{4}$ of Section 30 and NW $\frac{1}{4}$ of Section 31. Plat of Kismet No. 1 Lode claim copy enclosed.

1. According to your computer print out (Copy enclosed) that I received in 1989 on page P-6 you have the Kismet No. 1 claim in 30 SW which is correct, AMC 91467, should be AMC 104460, County book and page is 582-581 should be 639/403-404 of the amended claim.
2. On page B-7 (Copy enclosed) you have the Kismet No. 1 claim in 31 which is correct, AMC 91467, should be AMC 104460, County book and page is 582-581 should be 639/403-404 of the amended claim.
3. On page O-3 (Copy enclosed) you have the Kismet No. 1 claim in 36 NE which is incorrect and should be deleted from the Geographic Index because the claim is listed in the wrong area which was the area before the amended location of June 15, 1980. The AMC 104460 is correct. County book and page numbers are before the amendment.
4. On page G-3 (Copy enclosed) you have the Kismet No 1 claim in 25 SE which is incorrect and should be deleted from the Geographic Index because the claim is listed in the wrong area which was the area before the amended location of June 15, 1980. The AMC 104460 is correct, County book and page numbers are before the amendment.

Last month I sent you a Quit Claim Deed dated November 15, 2000 of the Kismet No.1 and Kismet No. 2 Lode claims to Richard Gillespie PO Box 1497, Dolan Springe, AZ 86441 which shows the correct Section 30 and 31, Township T26 N, Range 20 W. Also a copy of the Amended location of the Kismet No.1 Lode claim dated June 15, 2000 is enclosed.

Continued an page 2.

RECEIVED
BLM
ARIZONA STATE OFFICE
DEC 27 8 57 AM '00

Please make the necessary corrections and send a copy to me or to Richard Gillespie the new owners of the Lode claims. Also please notify your BLM office in Kingman, AZ of the corrections on thier computers.

Sorry to have caused you any inconvenience, thank you very much for your time and service.

Sincerely,

John Zastawny
John Zastawny

Telephone (775) 677-0166

P.S. Kismet No. 2 Lode claim is adjacent, lying next to Kismet No. 1 Lode claim which is filed correctly in the proper Sections of 30 and 31, of T 26 N, Range 20 W.

RECEIVED
BLM
ARIZONA STATE OFFICE
DEC 27 8 57 AM '00



United States Department of the Interior

IN REPLY REFER TO

A MC 104460 (952)

BUREAU OF LAND MANAGEMENT

ARIZONA STATE OFFICE
2400 VALLEY BANK CENTER
PHOENIX, ARIZONA 85073

COPY

December 30, 1980

Mr. John Zastawny
P.O. Box 96
Austin, Nevada 89310

Dear Mr. Zastawny:

This will acknowledge receipt of your 1979-1980 affidavit of labor performed for the Kismet #1 mining claim, A MC 104460.

In response to your letter of December 11, 1980, we have closed the case file for A MC 91467. The location notice received May 27, 1980 for the Kismet #1 was considered a relocation, rescinding the previous filing as stated in your letter. It was assigned a new serial number, A MC 104460.

The amendment received June 26, 1980 was associated with the A MC 91467. We have removed it from that file and associated it with A MC 104460 and our records so noted.

If we can be of assistance, please contact us at 602-261-4169.

Sincerely,

Robert L. Peterson
Chief, Branch of Records
and Data Management

RECEIVED
B.L.M. OFFICE
ARIZONA STATE OFFICE
DEC 27 8 58 AM '80

COPY

NOTICE OF LOCATION (Lode) (AMENDED) June 15, 1980

NOTICE IS HEREBY GIVEN that the KISMET #1 lode mining claim was located by JOHN ZASTAWNY, whose address is Box 96, AUSTIN, NEVADA 89310 on AUGUST 12,, 1979.

This claim is 1,500 feet in length along the vein or deposit of mineral-bearing rock in place and 600 feet in width (300 feet on either side of the center line of claim), forming a claim in the shape of a parallelogram. The general course of the claim is NORTH AND SOUTH. This notice is posted at the DISCOVERY SHAFT of the claim, which location monument is in Section 30,31, Township 26N, Range 20W, G&SRM.

The claim is situated in the WEAVER Mining District approximately 800 FEET ESE. OF U.S. LAND SURVEY MARKER and falls within the SW 1/4 AND NW 1/4 of Section (s) 30 AND 31, Township 26N, Range 20W, G&SRM. MOHAVE County, Arizona.

John Zastawny
Locator

This is an (SECOND) amendment to the previous original August 12, 1979 and the FIRST amended May 10, 1980 Notice of Location (Lode) and Plat Map of the Kismet #1 Mining Claim.

RECEIVED
B.L.M.
ARIZONA STATE OFFICE
DEC 27 8 58 AM '00

COPIES WILL NOT
REPRODUCE SATISFACTORILY

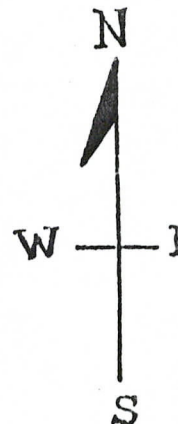
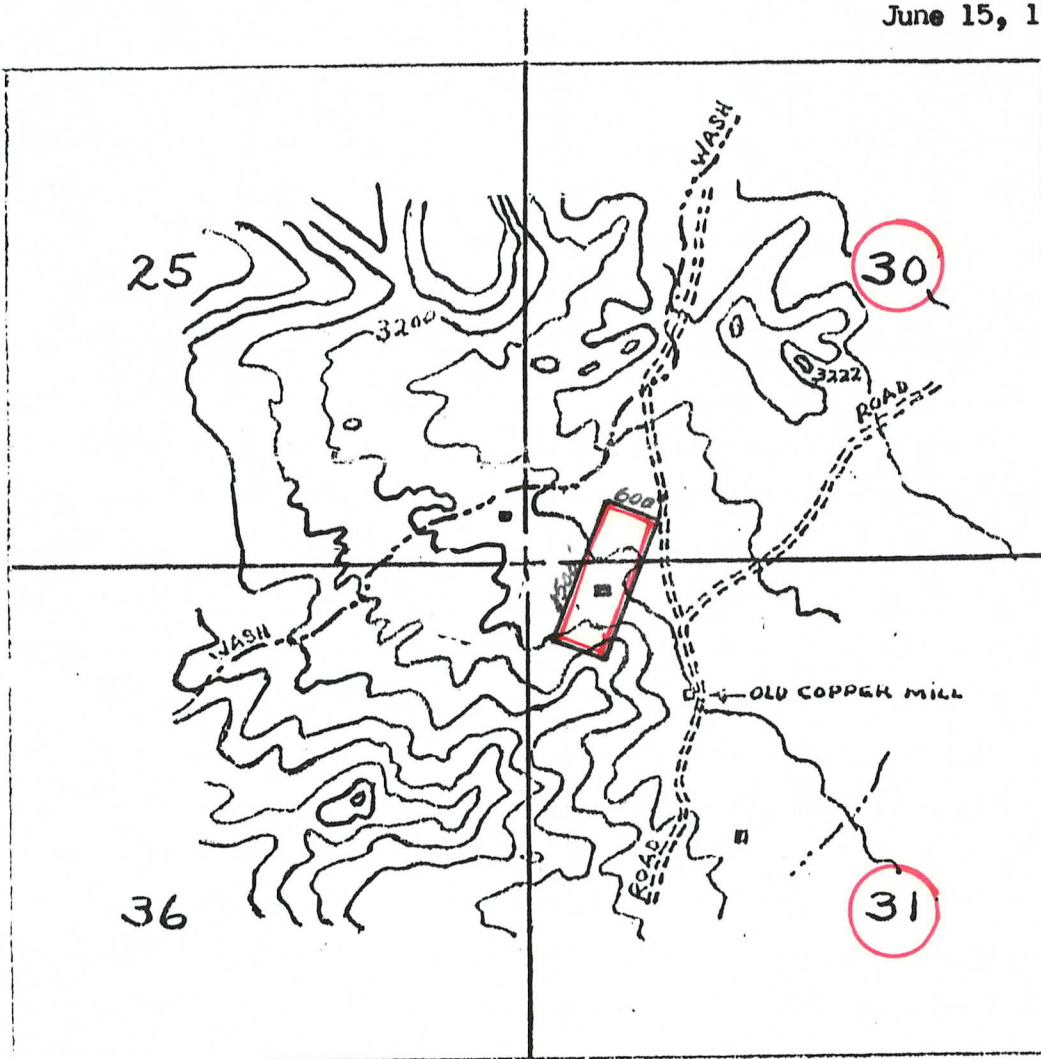
*ORIGINAL
CLAIM
2ND AMENDMENT
KISMET #1*

PLAT OF THE KISMET # 1 LODE CLAIM
MOHAVE COUNTY, ARIZONA

(AMENDED)
June 15, 1980

COPY

T-26-N



R-21-W ← → R-20-W

SCALE 1"=2000' - CONTOUR INTERVAL = 200'

The Bearing and Distance between corners is as follows: Beginning at the Center End Monument a 4"x4" wood post at a point in a South South West direction 900 feet from the discovery shaft (at which this notice is posted), being in the center of the South end line of said claim; thence 110 degrees SE - 300 feet to a 4"x4" wood post, being the South East corner of said claim; thence 20 degrees NE - 1,500 feet to a 4"x4" wood post, being at the North East corner of said claim; thence 290 degrees NW - 300 feet to a 4"x4" wood post at the center of the North end of said claim; 290 degrees NW - 300 feet to a 4"x4" wood post being at the North West corner of said claim; thence 200 degrees SW - 1,500 feet to a 4"x4" wood post at the South West corner of said claim; thence 110 degrees SE - 300 feet to the place of beginning.

The Discovery Shaft is approximately 800 feet in a East South East direction from the U.S. Land Survey Geodetic Section Corner Marker of Section corners 25 and 36 of T. 26 N and R. 21 W and Section corners 30 and 31 of T. 26 N and R. 20 W and about 3.4 miles from BM 2586 on Highway 93.

Half of the claim is located in the SW 1/4 of Section 30, T. 26 N and R. 20 W and the other half in the NW 1/4 of Section 31, T. 26 N and R. 20 W.

(Second)

(First)

This is an (amendment) to the previous original August 12, 1979 and the (amended) May 10, 1980 Notice of Location (Lode) and Plat Map of the Kismet #1 Mining Claim.

FEE # 80-20535 INDEXED MINES

John Zastawny
Locator - John Zastawny

P.O. Box 96
Austin, Nevada 89310

Recorded at the Request of _____

John Zastawny

INDEXED

MICROFILMED

on JUN 18 '80 - 8:00 AM

in Book 639 of OFFICIAL RECORDS,

PROOFED

Page(s) 403-404

Records of Mohave County, Arizona.

Joan McCall

Mohave County Recorder

By *Lois Ann Lane*
Deputy



BOOK **639** PAGE **404**

RECEIVED
B.L.M.
ARIZONA STATE OFFICE
DEC 27 8 58 AM '80

RECEIVED
B.L.M.
ARIZONA STATE OFFICE
DEC 27 8 58 AM '00



26 N 20 W 30 SE

B-7

REPORT DATE: JAN 11, 1989

UNITED STATES DEPARTMENT OF THE INTERIOR
BUREAU OF LAND MANAGEMENT

PAGE NO: 8667

ADMINISTRATIVE STATE: ARIZONA

PCN: LT892PPI

GEOGRAPHIC INDEX
ALL CLAIMS

MERIDIAN: GILA-SALT R.

- LEGAL DESCRIPTION -		GEO BLM SERIAL CASE		CLAIM NAME/NUMBER	CLAIMANT(S)	LEAD FILE	COUNTY BOOK/PAGE	LOCATION DATE	LATEST ASSESS-YR	CASE CLOSED
TOWNSHIP	RANGE	SEC	SUBOV CITY DIST							
26 N	20 W	30 SE		2	116242*LD	BLUE BELL #9	NORMAN MAURICE	116235 672,967	8/30/1980	1987
		SE	15		116243*LD	BLUE BELL #9	DOBBINS KENT	116235 672,969	8/30/1980	1987
		SE	15		116244*LD	BLUE BELL #10	NORMAN MAURICE	116235 672,971	8/30/1980	1987
		NE, S2	15		116245*LD	BLUE BELL #11	DOBBINS KENT	116235 672,973	8/30/1980	1987
		N2	15		116246*LD	BLUE BELL #12	NORMAN MAURICE	116235 672,975	8/30/1980	1987
		N2	15		116247*LD	BLUE BELL #13	DOBBINS KENT	116235 672,977	8/30/1980	1987
		E2	15		116248*LD	BLUE BELL #14	NORMAN MAURICE	116235 672,981	8/30/1980	1987
		E2	15		116249*LD	BLUE BELL #15	DOBBINS KENT	116235 672,981	8/30/1980	1987
		E2	15		116250*LD	BLUE BELL #16	NORMAN MAURICE	116235 672,983	8/30/1980	1987
		NE	15		116251*LD	BLUE BELL #17	DOBBINS KENT	116235 672,985	8/30/1980	1987
		NE	15		116252*LD	BLUE BELL #18	NORMAN MAURICE	116235 672,987	8/30/1980	1987
		NE	15		116253*LD	BLUE BELL #19	DOBBINS KENT	116235 672,989	8/30/1980	1987
		N2	15		116254*LD	BLUE BELL #20	NORMAN MAURICE	116235 672,991	8/30/1980	1987
		N2	15		241378*LD	FOX #4	CHURCH L R	241375 1127,479	6/27/1985	1988
		N2	15		241381*LD	FOX #1		241375 1127,459	6/27/1985	1988
		N2	15		241382*LD	FOX #2		241375 1127,461	6/27/1985	1988
		N2	15		241383*LD	FOX #3		241375 1127,463	6/27/1985	1988
		N2	15		241384*LD	FOX #4		241375 1127,465	6/27/1985	1988
		N2	15		241385*LD	FOX #5		241375 1127,467	6/27/1985	1988
		N2	15		241386*LD	FOX #6		241375 1127,469	6/27/1985	1988
		S2	15		248938*LD	SCOTT #1	CASTLE GEORGE	248937 1186,320	3/07/1986	1988
		S2	15		249021*LD	FREEDOM ROAD	LEWELLYN KEN	249021 1186,969	2/08/1986	1987
		S2	15		249022*LD	FREEDOM ROAD #2	LEWELLYN LEE	249021 1186,971	2/28/1986	1987
		31 N2	15		91467 LD	KISMET #1	LEWELLYN LEE			
		N2	15		103162 LD	HONEYCOPB	ZASTAURY JOHN	582,581	8/12/1979	0000 5/27/1980
		N2	15		103163 LD	SULPHURET	ZITHERMAN DANIEL H	530,610	3/12/1979	0000 1/12/1983
		N2	15		105248 LD	MILESTONE	ZITHERMAN LETA	103162 623,799	3/10/1979	0000 1/12/1983
		N2	15				ZITHERMAN DANIEL H	639,129-	6/17/1980	1984 2/12/1986

RECEIVED
B.L.M.
ARIZONA STATE OFFICE
DEC 27 8 59 AM '00

CORRECT SECTION

31 N2

SHOULD BE 104460

WRONG AMC NO.

** DISCLOSURE ** ALL INFORMATION RECEIVED IN THIS OFFICE MAY NOT YET BE LISTED ON THIS REPORT, NAMES AND ADDRESSES ARE ENTERED AS THEY APPEAR ON THE LOCATION NOTICE OR ARE ABBREVIATED TO FIT LIMITED SPACE, THEREFORE THEY MAY NOT APPEAR IN THE EXPECTED SEQUENCE. A BLANK LATEST ASSESSMENT YEAR IN THIS REPORT DOES NOT CONSTITUTE AN ABANDONED CLAIM. * AFTER S/N INDICATES LAND STATUS CHECKED.

COPY

26 N 21 W 35 NW

0-3

REPORT DATE: JAN 11, 1989

UNITED STATES DEPARTMENT OF THE INTERIOR
BUREAU OF LAND MANAGEMENT

PAGE NO: 8888
PCN: LY892PP1

ADMINISTRATIVE STATE: ARIZONA

GEOGRAPHIC INDEX
ALL CLAIMS

MERIDIAN: GILA-SALT R.

- LEGAL DESCRIPTION - GEO BLM SERIAL CASE

TRNSHP RANGE SEC SUBDV CITY DIST NO. TYPE CLAIM NAME/NUMBER CLAIMANT(S) LEAD COUNTY LOCATION LATEST CASE
FILE BOOK/PAGE DATE ASSHT-YR CLOSED

26 N	21 W	35 NW	15	2	122468#LD	HILLTOP #4	PEARSON ROBERT	122465	669,832	11/06/1980	1988	
		SE	15		122469#LD	HILLTOP #5	WHITE RUTH PEARSON ROBERT	122465	669,834	11/06/1980	1988	
		SW	15		122470#LD	HILLTOP #6	WHITE RUTH PEARSON ROBERT	122465	669,836	11/06/1980	1988	
		SW	15		122471#LD	HILLTOP #7	WHITE RUTH PEARSON ROBERT	122465	669,838	11/06/1980	1988	
		SW	15		122472#LD	HILLTOP #8	WHITE RUTH PEARSON ROBERT	122465	669,840	11/06/1980	1988	
		SW	15		122474#LD	GLORY B #1	PEARSON ROBERT		670,93	11/06/1980	1988	
		SW	15		122475#LD	GLORY B #2	PEARSON ROBERT	122474	670,95	11/06/1980	1988	
		NE	15		124622#LD	GREAT WEST #7	WHITE RUTH	124616	695,628	3/03/1981	1988	
		NR	15		228332#LD	HOC 1	CHEVRON USA		1055,212	8/05/1984	1987	
		NR	15		228335#LD	HOC 4		228332	1055,218	8/05/1984	1987	
		NR	15		228336#LD	HOC 5		228332	1055,220	8/05/1984	1987	
		NE	15		256013#LD	HOC #78		256004	1220,665	4/29/1986	1987	
		NE	15		256014#LD	HOC #79		256004	1220,666	4/29/1986	1987	
		NE	15		256015#LD	HOC #80		256004	1220,667	4/29/1986	1987	
		NE	15		256016#LD	HOC #81		256004	1220,668	4/29/1986	1987	
		NE	15		256017#LD	HOC #82		256004	1220,669	4/29/1986	1987	
		NE	15		256018#LD	HOC #83		256004	1220,670	4/29/1986	1987	
		NE	15		256019#LD	HOC #84		256004	1220,671	4/29/1986	1987	
		SE	15		289665#LD	HPL #1	MARSH EDWIN SHOOK JON	289638	1478,0709	10/15/1988	1988	
		SE	15		289666#LD	HPL #2	MARSH EDWIN SHOOK JON	289638	1478,0711	10/15/1988	1988	
		36 SW	15		101691 LD	K F	ANDER FARRELL ROLLINS KENT		623,398	3/01/1980	1984	3/01/1986
		NE	15		102234 LD	A R #1	ANDER FARRELL ROLLINS KENT		620,216	2/16/1980	1984	4/06/1986
		NE	15		102235 LD	A R #2	ANDER FARRELL ROLLINS KENT	102234	620,218	2/16/1980	1984	4/06/1986
		NR	15		102236 LD	A R #3	ANDER FARRELL ROLLINS KENT	102234	620,220	2/16/1980	1984	4/06/1986
		NE	15		104460#LD	KISMET #1	ZASTAWNY JOHN		631,441	5/10/1980	1988	
		NE	15		107668#LD	JUPPIN JACK #2	DOBBINS KENT	107667	643,957	5/20/1980	1987	
		NE	15		107689#LD	JUPPIN JACK #3	NUGGET EQUITY	107667	643,959	5/20/1980	1988	
		NE	15		112075 LD	ANN E #1	NORMAN MAURICE		654,747	7/08/1980	1983	11/04/1985
		NE	15		112076 LD	ANN E #2			654,749	7/08/1980	1983	11/04/1985
		NW	15		117909#LD	GOLD BELL #3	DOBBINS KENT NORMAN MAURICE	117907	674,06	9/09/1980	1987	
		NW	15		117910#LD	GOLD BELL #4	DOBBINS KENT NORMAN MAURICE	117907	674,08	9/09/1980	1987	

AMENDED CLAIM,

WRONG SECTION,

SHOULD BE DELETED

← CORRECT AMC NO.

RECEIVED
 BLM,
 ARIZONA STATE OFFICE
 DEC 27 8 58 AM '88

* * DISCLOSURE * * ALL INFORMATION RECEIVED IN THIS OFFICE MAY NOT YET BE LISTED ON THIS REPORT. NAMES AND ADDRESSES ARE ENTERED AS THEY APPEAR ON THE LOCATION NOTICE OR ARE ABBREVIATED TO FIT LIMITED SPACE. THEREFORE THEY MAY NOT APPEAR IN THE EXPECTED SEQUENCE. A BLANK LATEST ASSESSMENT YEAR IN THIS REPORT DOES NOT CONSTITUTE AN ABANDONED CLAIM. * AFTER S/N INDICATES LAND STATUS CHECKED.

26 N 21 W 24 NE

G-3

REPORT DATE: JAN 11, 1989
ADMINISTRATIVE STATE: ARIZONA

UNITED STATES DEPARTMENT OF THE INTERIOR
BUREAU OF LAND MANAGEMENT

PAGE NO: 8880
PCN: LY892001

GEOGRAPHIC INDEX
ALL CLAIMS

MERIDIAN: GILA-SALT R.

- LEGAL DESCRIPTION - GEO BLM SERIAL CASE
TNSHP RANGE SEC SUBDV CITY DIST NO. TYPE CLAIM NAME/NUMBER CLAIMANT(S) LEAD COUNTY LOCATION LATEST CASE
FILE BOOK/PAGE DATE ASST-YR CLOSED

26 N 21 W 24 NE 15 2 193538*PL MIRACLE INC #7 WILLIAMSON HARRY 193536 909:494 3/04/1983 1988

AMENDED CLAIM, WRONG SECTION, SHOULD BE DELETED

SE 15 241387*LD FOX #7
25 SE 15 30072*LD GOLD LADY

WILLIAMSON HARRY
WILLIAMSON JAMES
WILLIAMSON GLEN
WILLIAMSON HARRY
WILLIAMSON HAL COLBY
WILLIAMSON DOTTIE
FREEBURG GRACE
WILLIAMSON E S
WILLIAMSON JOHN

241375 1127:471 6/27/1985 1988
LEWIS HYLAS 263:920 3/12/1975 1988
LEWIS ROSE
LEWIS HYLAS 30072 498:31 10/05/1978 1988
LEWIS ROSE

SE 15 80211*LD KEMPLE CAMP NO 21

CORRECT AMC NO.

CASTLE GEORGE
STEWART CLAYTON
ZASTANNY JOHN

6-T:129 4/01/1970 1988

SE 15 104460*LD KISHET #1

DOBBINS KENT

631:445- 5/10/1960 1988

SE 15 107668*LD JUPPIN JACK #2

DOBBINS KENT

107667 643:957- 5/20/1980 1987

SE 15 107669*LD JUPPIN JACK #3

NUGGET EQUITY

107667 643:959- 5/20/1980 1988

SE 15 107670*LD JUPPIN JACK #4

DOBBINS KENT

107667 644:98-9 5/20/1980 1988

SE 15 112012*LD JUPPIN JACK #12

DOBBINS KENT

654:628 7/08/1980 1987

SE 15 112075 LD ANN E #1

NORMAN MAURICE

654:747 7/08/1980 1983 11/04/1985

SE 15 112076 LD ANN E #2

112075 654:749 7/08/1980 1983 11/04/1985

S2 15 112077 LD ANN E #3

112075 654:751 7/08/1980 1983 11/04/1985

E2 15 112078 LD ANN E #4

112075 654:753 7/08/1980 1983 11/04/1985

E2 15 112079 LD ANN E #5

112075 654:755 7/08/1980 1983 11/04/1985

E2 15 112080 LD ANN E #6

112075 654:757 7/08/1980 1983 11/04/1985

SW 15 116255*LD TIGER BELL #1

DOBBINS KENT

112075 672:993 8/30/1980 1987

SW 15 116256*LD TIGER BELL #2

NORMAN MAURICE

116255 672:995 8/30/1980 1987

SW 15 116257*LD TIGER BELL #3

DOBBINS KENT

116255 672:997 8/30/1980 1987

S2 15 116258*LD TIGER BELL #4

NORMAN MAURICE

116255 672:999 8/30/1980 1987

ALL 15 116259*LD TIGER BELL #5

DOBBINS KENT

116255 673:001 8/30/1980 1987

W2 15 116260*LD TIGER BELL #6

NORMAN MAURICE

116255 673:003 8/30/1980 1987

W2 15 116261*LD TIGER BELL #7

DOBBINS KENT

116255 673:005 8/30/1980 1987

W2 15 116262*LD TIGER BELL #8

NORMAN MAURICE

116255 673:007 8/30/1980 1987

NW 15 116263*LD TIGER BELL #9

DOBBINS KENT

116255 673:009 8/30/1980 1987

** DISCLOSURE ** ALL INFORMATION RECEIVED IN THIS OFFICE MAY NOT YET BE LISTED ON THIS REPORT, NAMES AND ADDRESSES ARE ENTERED AS THEY APPEAR ON THE LOCATION NOTICE OR ARE ABBREVIATED TO FIT LIMITED SPACE. THEREFORE THEY MAY NOT APPEAR IN THE EXPECTED SEQUENCE. A BLANK LATEST ASSESSMENT YEAR IN THIS REPORT DOES NOT CONSTITUTE AN ABANDONED CLAIM. * AFTER S/N INDICATES LAND STATUS CHECKED.

RECEIVED
B.L.M. OFFICE
ARIZONA STATE OFFICE
Dec 21 8 59 AM 1985

26 N 20 W 30 N2

D-9

REPORT DATE: OCT 18, 1989

UNITED STATES DEPARTMENT OF THE INTERIOR
BUREAU OF LAND MANAGEMENT

PAGE NO: 8967

ADMINISTRATIVE STATE: ARIZONA

PCN: LT892PP1

GEOGRAPHIC INDEX
ALL CLAIMS

MERIDIAN: GILA-SALT R.

- LEGAL DESCRIPTION -		GEO BLM		SERIAL	CASE	LEAD	COUNTY	LOCATION	LATEST	CASE				
TOWNSHIP	RANGE	SEC	SUBOV	CTY	DIST	NO.	TYPE	CLAIM NAME/NUMBER	CLAIMANT(S)	FILE	BOOK;PAGE	DATE	ASSMT-YR	CLOSED
26 N	20 W	30 N2			2	116234*LD		BLUE BELL #20	NORMAN MAURICE	116235	672,991	8/30/1980	1988	
		W2	15			241378*LD		REX #4	CHURCH L R	241375	1127,479	6/27/1985	1989	
		NW	15			241381*LD		FOX #1		241375	1127,459	6/27/1985	1989	
		NW	15			241382*LD		FOX #2		241375	1127,461	6/27/1985	1989	
		NW	15			241383*LD		FOX #3		241375	1127,463	6/27/1985	1989	
		N2	15			241384*LD		FOX #4		241375	1127,465	6/27/1985	1989	
		NW	15			241385*LD		FOX #5		241375	1127,467	6/27/1985	1989	
		NW	15			241386*LD		FOX #6		241375	1127,469	6/27/1985	1989	
		SW	15			248938*PL		SCOTT #1	CASTLE GEORGE	248937	1186,320	3/07/1986	1988	
		SW	15			249021*LD		FREEDOM ROAD	LEWELLYN KEN	249021	1186,969	2/08/1986	1988	
									LEWELLYN LEE					
									LEWELLYN KEN					
									LEWELLYN LEE					
		SW	15			249022*LD		FREEDOM ROAD #2	LEWELLYN LEE	249021	1186,971	2/28/1986	1988	
									LEWELLYN KEN					
									LEWELLYN LEE					
		31 NW	15			91467 LD		KISMET #1	ZASTAWNY JOHN		582,581	8/12/1979	0000	5/27/1980
		W2	15			103162 LD		HONEYCOMB	ZIMMERMAN DANIEL H		530,610	3/12/1979	0000	1/12/1983
									ZIMMERMAN LETA					
		NW	15			103163 LD		SULPHURET	ZIMMERMAN DANIEL H	103162	623,799	3/10/1979	0000	1/12/1983
									ZIMMERMAN LETA					
		NW	15			105248 LD		MILESTONE	LEWELLYN LEE		639,129-	6/17/1980	1984	2/12/1986
									LEWELLYN KEN					
		NW	15			105249 MS		MILLSITE	LEWELLYN LEE	105248	639,125-	6/17/1980	1985	2/12/1986
									LEWELLYN KEN					
		NW	15			105250 MS		FREEDOM RD	LEWELLYN LEE	105248	639,127-	6/17/1980	1984	2/12/1986
									LEWELLYN KEN					
		NW	15			107593*TS		KISMET EXPLORATION	ZASTAWNY JOHN		643,952-	5/18/1980	1988	
		NE	15			107667*LD		JUMP IN JACK #1	DOBBINS KENT		643,955-	5/20/1980	1988	
		NE	15			107668*LD		JUMP IN JACK #2		107667	643,957-	5/20/1980	1988	
		W2	15			107700 LD		MILESTONE #2	LEWELLYN KEN		644,290-	7/14/1980	1984	2/12/1986
									LEWELLYN LEE					
		W2	15			107701 LD		MILESTONE #3	LEWELLYN KEN	107700	644,292-	7/14/1980	1984	2/12/1986
									LEWELLYN LEE					
		NW	15			107702 LD		FREEDOM ROAD #2	LEWELLYN KEN	107700	644,284-	7/14/1980	1984	2/12/1986
									LEWELLYN LEE					
		NW	15			107703 LD		FREEDOM ROAD #3	LEWELLYN KEN	107700	644,286-	7/14/1980	1984	2/12/1986
									LEWELLYN LEE					
		SE	15			109537*LD		KISMET #2	ZASTAWNY JOHN		647,666	5/18/1980	1988	
		NW	15			111982 LD		SULPHURET NO 1	ZIMMERMAN DANIEL		660,294	8/22/1980	1982	12/02/1985
									ZIMMERMAN LETA					
		W2	15			111983 LD		HONEYCOMB NO 1	ZIMMERMAN DANIEL	111982	660,292	8/22/1980	1982	12/02/1985
									ZIMMERMAN LETA					
		W2	15			116235*LD		BLUE BELL #1	DOBBINS KENT		672,953	8/30/1980	1988	
									NORMAN MAURICE					
		ALL	15			116236*LD		BLUE BELL #2	DOBBINS KENT	116235	672,955	8/30/1980	1988	
									NORMAN MAURICE					

CORRECT SECTION

WRONG AMC NO.

← SHOULD BE 104460

RECEIVED
B.L.M.
ARIZONA STATE OFFICE
DEC 27 8 59 AM '00

KISMET No 2
CORRECT SECTION
AND
AMC. No.

** DISCLOSURE ** ALL INFORMATION RECEIVED IN THIS OFFICE MAY NOT YET BE LISTED ON THIS REPORT, NAMES AND ADDRESSES ARE ENTERED AS THEY APPEAR ON THE LOCATION NOTICE OR ARE ABBREVIATED TO FIT LIMITED SPACE, THEREFORE THEY MAY NOT APPEAR IN THE EXPECTED SEQUENCE. A BLANK LATEST ASSESSMENT YEAR IN THIS REPORT DOES NOT CONSTITUTE AN ABANDONED CLAIM. * AFTER S/N INDICATES LAND STATUS CHECKED.

26 N 20 W 29 NW

P-6

REPORT DATE: JAN 11, 1989

UNITED STATES DEPARTMENT OF THE INTERIOR
BUREAU OF LAND MANAGEMENT

PAGE NO: 8666

ADMINISTRATIVE STATE: ARIZONA

PCN: L1892PPI

GEOGRAPHIC INDEX
ALL CLAIMS

MERIDIAN: GILA-SALT R.

- LEGAL DESCRIPTION -		GEO BLM SERIAL CASE		CLAIM NAME/NUMBER	CLAIMANT(S)	LEAD FILE	COUNTY BOOK/PAGE	LOCATION DATE	LATEST ASSESS-YR	CASE CLOSED
TWP	RANGE	SEC	SUBOV							
26 N	20 W	29 NW	2	278305*PL	KISS #7	KD AND O MINING	278299 1386,678	11/30/1987	0000	
		NW	15	278306*PL	KISS #8	DOBBINS KENT	278299 1386,680	11/30/1987	0000	
		SW	15	278307*PL	KISS #9	KD AND O MINING	278299 1386,682	11/30/1987	0000	
		SW	15	278308*PL	KISS #10	DOBBINS KENT	278299 1386,684	11/30/1987	0000	
		SW	15	278309*PL	KISS #11	KD AND O MINING	278299 1386,686	11/30/1987	0000	
		SW	15	278310*PL	KISS #12	DOBBINS KENT	278299 1386,688	11/30/1987	0000	
		SE	15	278311*PL	KISS #13	KD AND O MINING	278299 1386,690	11/30/1987	0000	
		SE	15	278312*PL	KISS #14	DOBBINS KENT	278299 1386,692	11/30/1987	0000	
		SE	15	278313*PL	KISS #15	KD AND O MINING	278299 1386,694	11/30/1987	0000	
		SE	15	278314*PL	KISS #16	DOBBINS KENT	278299 1386,696	11/30/1987	0000	
		SW	15	91467 LD	KISMET #1	ZASTAWNY JOHN	582,581	8/12/1979	0000	5/27/1980
		SW	15	101819*LD	SCOTT NO 1	CASTLE GEORGE	615,297	2/01/1980	1988	
		SE	15	107667*LD	JUMPIN JACK #1	DOBBINS KENT	643,955-	5/20/1980	1987	
		SE	15	107668*LD	JUMPIN JACK #2		107667 643,957-	5/20/1980	1987	
		SE	15	107670*LD	JUMPIN JACK #4	NUGGET EQUITY	107667 644,98-9	5/20/1980	1988	
		SE	15	107671*LD	JUMPIN JACK #5	DOBBINS KENT	107667 644,100-	5/20/1980	1987	
		ALL	15	107672*LD	JUMPIN JACK #6		107667 644,102-	5/20/1980	1987	
		ER	15	107673*LD	JUMPIN JACK #7		107667 644,104-	5/20/1980	1987	
		ALL	15	107674*LD	JUMPIN JACK #8		107667 644,106-	5/20/1980	1987	
		ER	15	107675*LD	JUMPIN JACK #9		107667 644,108-	5/20/1980	1987	
		ER	15	107676*LD	JUMPIN JACK #10		107667 644,110-	5/20/1980	1987	
		ER	15	107677*LD	JUMPIN JACK #11		107667 644,112-	5/20/1980	1987	
		SE	15	109537*LD	KISMET #2	ZASTAWNY JOHN	647,666	5/18/1980	1988	
		SE	15	112012*LD	JUMPIN JACK #12	DOBBINS KENT	654,628	7/08/1980	1987	
		NE	15	112081 LD	ANN E #7	NORMAN MAURICE	112075 654,759	7/08/1980	1983	11/04/1985
		NE	15	112082 LD	ANN E #8		112075 654,761	7/08/1980	1983	11/04/1985
		NE	15	112083 LD	ANN E #9		112075 654,763	7/08/1980	1983	11/04/1985
		NE	15	112084*LD	ANN E #10		112075 654,765	7/08/1980	1983	11/04/1985
		NE	15	112085*LD	ANN E #11		112075 654,767	7/08/1980	1983	11/04/1985
		NE	15	112086*LD	ANN E #12		112075 654,769	7/08/1980	1983	11/04/1985
		S2	15	116240*LD	BLUE BELL #6	DOBBINS KENT	116235 672,963	8/30/1980	1987	
		SE	15	116241*LD	BLUE BELL #7	NORMAN MAURICE	116235 672,966	8/30/1980	1987	
		SE	15	116242*LD	BLUE BELL #8	DOBBINS KENT	116235 672,967	8/30/1980	1987	

RECEIVED
BLM
ARIZONA STATE OFFICE
Dec 27 8 59 AM '00

CORRECT SECTION
WRONG AMC No.

WRONG No. SHOULD BE 104460

KISMET No. 2
CORRECT SECTION
AND AMC No.

* * DISCLOSURE * * ALL INFORMATION RECEIVED IN THIS OFFICE MAY NOT YET BE LISTED ON THIS REPORT, NAMES AND ADDRESSES ARE ENTERED AS THEY APPEAR ON THE LOCATION NOTICE OR ARE ABBREVIATED TO FIT LIMITED SPACE. THEREFORE THEY MAY NOT APPEAR IN THE EXPECTED SEQUENCE. A BLANK LATEST ASSESSMENT YEAR IN THIS REPORT DOES NOT CONSTITUTE AN ABANDONED CLAIM. * AFTER S/N INDICATES LAND STATUS CHECKED.



United States Department of the Interior A MC 91467 (952)

BUREAU OF LAND MANAGEMENT

Arizona State Office
2400 Valley Bank Center
Phoenix, Arizona 85073

COPY

June 11, 1980

Mr. John Zastawny
P.O. Box 96
Austin, Nevada 89310

Dear Mr. Zastawny:

This letter is to identify the serial number we have assigned to your mining claim location notice filed in this office on November 8, 1979.

Serial NumberName of ClaimA MC 91467Kismet #1


Please refer to the claim name and the serial number in any future correspondence.

A photocopy of your recorded Affidavit of Labor Performed or Notice of Intent to Hold for the 1979-1980 assessment year should be filed in this office on or before December 30, 1980. To be acceptable, the affidavit must show the work done during the period noon September 1, 1979 to noon September 1, 1980. No fee is required.

Sincerely,

Theresa A. Carmack
Acting Chief, Branch of Records
and Data Management

Enclosure:
Regulations 43 CFR 3833



Save Energy and You Serve America!

RECEIVED
B.L.M.
ARIZONA STATE OFFICE
DEC 27 8 58 AM '80

COPY

John Zastawny
P.O. Box 96
Austin, Nevada 89310

Bureau of Land Management
Arizona State Office
2400 Valley Bank Center
Phoenix, Arizona 85073

June 20, 1980

Dear Sir:

I would appreciate recording the enclosed (amended) Notice of Location and Plat of the Klant #1 Lode Claim. (Your Ref. A MC 91467 (952)).


Copies are as recorded with the County Recorder in Book 639 of Official Records, Pages 403 and 404, Fee # 80 20535, of Mohave County, Arizona.

This amendment was made because I found a U.S. Land Survey Geologic Brass Section Corner Marker stuck in a 8-foot deep wash covered by desert brush. Therefore the location of the Discovery Shaft was measured off to be approximately 800 feet East South East direction from the Section corners 25 and 36 of T. 26 N and R. 21 W and Section corners 30 and 31 of T. 26 N and R. 20 W as indicated on the amended Plat.

Filing fee, \$5.00 enclosed.

Thank you very much.

Sincerely yours,



John Zastawny

RECEIVED
B.L.M.
ARIZONA STATE OFFICE
DEC 27 8 58 AM '00



United States Department of the Interior

IN REPLY REFER TO
A MC 91467 (952)

BUREAU OF LAND MANAGEMENT

Arizona State Office
2400 Valley Bank Center
Phoenix, Arizona 85073

COPY

June 27, 1980

CERTIFIED MAIL-RETURN RECEIPT REQUESTED

Mr. John Zastawny
P. O. Box 96
Austin, NV 89310

Dear Mr. Zastawny:

This acknowledges receipt of the amended location notice for the Kismet #1 mining claim, A MC 91467.


Enclosed is your check for \$5.00 as there is no fee for filing an amendment.

Sincerely,

Robert L. Peterson
Chief, Branch of Records
and Data Management

**UNITED STATES
DEPARTMENT OF THE INTERIOR
BUREAU OF LAND MANAGEMENT**
2400 Valley Bank Center
Phoenix, Arizona 85073

**OFFICIAL BUSINESS
PENALTY FOR PRIVATE USE, \$300**



RECEIVED
B.L.M.
ARIZONA STATE OFFICE
DEC 27 8 58 AM '00

Mr. John Zastawny
P. O. Box 96
Austin, NV 89310

CERTIFIED MAIL

NO. 764144
Return Receipt Requested



United States Department of the Interior

IN REPLY REFER T

A MC 104460

BUREAU OF LAND MANAGEMENT

ARIZONA STATE OFFICE
2400 VALLEY BANK CENTER
PHOENIX, ARIZONA 85073

COPY

October 14, 1980

Mr. John Zastawny
Box 96
Austin, Nevada 89310

Dear Mr. Zastawny:

This letter is to identify the serial number we have assigned to your mining claim location notice filed in this office on May 27, 1980.

Serial Number

Name of Claim

A MC 104460

Kismet #1

Please refer to the claim name and the serial number in any future correspondence.

A photocopy of your Affidavit of Labor Performed or Notice of Intent to Hold for the 1980-1981 assessment year should be filed in this office on or before December 30, 1981. To be acceptable, the affidavit must show the work done during the period noon September 1, 1980 to noon September 1, 1981. The serial number assigned to each claim must be included. No fee is required.

Sincerely,

Chief, Branch of Records
and Data Management

Enclosure:
Regulations 43 CFR 3833

RECEIVED
B.L.M.
ARIZONA STATE OFFICE
DEC 27 8 58 AM '80

AZ 3833-3
(9-23-80)



United States Department of the Interior

BUREAU OF LAND MANAGEMENT

ARIZONA STATE OFFICE
2400 VALLEY BANK CENTER
PHOENIX, ARIZONA 85073

IN REPLY REFER TO

A MC 91467 and
A MC 104460 (952)

COPY

October 27, 1980

Mr. John Zastawny
P. O. Box 96
Austin, Nevada 89310

Dear Mr. Zastawny:

In response to your letter received October 23, 1980, we are enclosing a copy of your letter and location notice received May 27, 1980 and serialized A MC 104460.

Your letter indicates that the location notice serialized A MC 104460 recinds the location notice serialized A MC 91467. Therefore, we are closing the case file for A MC 91467.

The surface and mineral estate in section 36, T. 26 N., R. 21 W., were transferred to the State of Arizona on May 24, 1948.

If we can be of assistance, please contact us at (602) 261-3706.

Sincerely,

Robert L. Peterson
Chief, Branch of Records
and Data Management

Enclosure:

RECEIVED
B.L.M.
ARIZONA STATE OFFICE
DEC 27 8 58 AM '80

COPY

John Zastawny
P.O. Box 96
Austin, Nevada 89310

Robert L. Peterson
Bureau of Land Management
Arizona State Office
2400 Valley Bank Center
Phoenix, Arizona 85073

December 11, 1980

Dear Mr. Peterson:

I filed a second amendment on the Kismet # 1 Mining Claim on June 15, 1980 (enclosed) and was acknowledged receipt of the amended Claim by your letter of June 27, 1980, (enclosed).

But I have not received a Serial Number for the above filing yet and I thought you should know before the end of the year so as to properly file the Affidit of Labor Performed.

Original Filing	August 12, 1979	A MC 91467.....Kismet # 1
1st Amendment	May 10, 1980	A MC 104460.....Kismet # 1
<u>2nd Amendment</u>	<u>June 15, 1980</u>	<u>AME 104460</u> <u>NO NUMBER YET?..Kismet # 1</u>

USED THE SAME NUMBER FOR THE 2ND AMENDMENT

Enclosed is a copy of the Affidavit of Labor Performed and Improvements Made for the (Kismet # 1 Mining Claim, (Book 639, Page 403-404, 2nd Amendment, Mohave County, Arizona), recorded with the County Recorder on August 29, 1980, Book of Official Records 654, page 734 of Mohave County, Arizona.

I hope this is not too confusing?

Thank you very much for your time and trouble.

Sincerely yours,

John Zastawny
John Zastawny

RECEIVED
BLM RECEIVED
ARIZONA STATE OFFICE
ARIZONA STATE OFFICE
DEC 27 DEC 9 58 AM '80

December 30, 1980

Mr. John Zastawny
P.O. Box 96
Austin, Nevada 89310

Dear Mr. Zastawny:

This will acknowledge receipt of your 1979-1980 affidavit of labor performed for the Kismet #1 mining claim, A MC 104460.

In response to your letter of December 11, 1980, we have closed the case file for A MC 91467. The location notice received May 27, 1980 for the Kismet #1 was considered a relocation, rescinding the previous filing as stated in your letter. It was assigned a new serial number, A MC 104460. fb

The amendment received June 26, 1980 was associated with the A MC 91467. We have removed it from that file and associated it with A MC 104460 and our records so noted.

If we can be of assistance, please contact us at 602-261-4169.

Sincerely,

/s/ Robert L. Peterson

Robert L. Peterson
Chief, Branch of Records
and Data Management

NGarneau;cjs

DEC 18 1980

7:45 A.M.
PHOENIX, ARIZONA

John Zastawny
P.O. Box 96
Austin, Nevada 89310

Robert L. Peterson
Bureau of Land Management
Arizona State Office
2400 Valley Bank Center
Phoenix, Arizona 85073

December 11, 1980

Dear Mr. Peterson:

I filed a second amendment on the Kismet # 1 Mining Claim on June 15, 1980 (enclosed) and was acknowledged receipt of the amended Claim by your letter of June 27, 1980, (enclosed).

But I have not received a Serial Number for the above filing yet and I thought you should know before the end of the year so as to properly file the Affidavit of Labor Performed.

Original Filing	August 12, 1979	A MC 91467.....Kismet # 1
1st Amendment	May 10, 1980	A MC 104460.....Kismet # 1
2nd Amendment	June 15, 1980	<u>NO NUMBER YET?</u> ..Kismet # 1

Enclosed is a copy of the Affidavit of Labor Performed and Improvements Made for the (Kismet # 1 Mining Claim, Book 639, Page 403-404, 2nd Amendment, Mohave County, Arizona), recorded with the County Recorder on August 29, 1980, Book of Official Records 654, page 734 of Mohave County, Arizona.

I hope this is not too confusing?

Thank you very much for your time and trouble.

Sincerely yours,

John Zastawny
John Zastawny

CS
1-24-80
9/24/67

A MC 91467 and
A MC 104460 (952)

October 27, 1980

Mr. John Zastawny
P. O. Box 96
Austin, Nevada 89310

Dear Mr. Zastawny:

In response to your letter received October 23, 1980, we are enclosing a copy of your letter and location notice received May 27, 1980 and serialized A MC 104460.

Your letter indicates that the location notice serialized A MC 104460 recinds the location notice serialized A MC 91467. Therefore, we are closing the case file for A MC 91467.

The surface and mineral estate in section 36, T. 26 N., R. 21 W., were transferred to the State of Arizona on May 24, 1948.

If we can be of assistance, please contact us at (602) 261-3706.

Sincerely,

/s/ Robert L. Peterson

Robert L. Peterson
Chief, Branch of Records
and Data Management

Enclosure:



United States Department of the Interior

BUREAU OF LAND MANAGEMENT
ARIZONA STATE OFFICE
2400 VALLEY BANK CENTER
PHOENIX, ARIZONA 85073

IN REPLY REFER TO

A MC 104460

ARIZONA STATE OFFICE
BU. LAND MANAGEMENT

DEC 18 1980

7:45 A.M.
PHOENIX, ARIZONA

October 14, 1980

Mr. John Zastawny
Box 96
Austin, Nevada 89310

Dear Mr. Zastawny:

This letter is to identify the serial number we have assigned to your mining claim location notice filed in this office on May 27, 1980.

2ND FILING
1ST AMENDMENT
MAY 10, 1980 →

Serial Number
A MC 104460

Name of Claim
Kismet #1

Please refer to the claim name and the serial number in any future correspondence.

A photocopy of your Affidavit of Labor Performed or Notice of Intent to Hold for the 1980-1981 assessment year should be filed in this office on or before December 30, 1981. To be acceptable, the affidavit must show the work done during the period noon September 1, 1980 to noon September 1, 1981. The serial number assigned to each claim must be included. No fee is required.


Sincerely,

Chief, Branch of Records
and Data Management

Enclosure:
Regulations 43 CFR 3833

AZ 3833-3
(9-23-80)

John Zastawny
P.o. Box 96
Austin, Nevada 89310



Bureau of Land Management
(Attn: Robert L. Peterson)
Arizona State Office

2400 Valley Bank Center

Phoenix,

Arizona

85073





United States Department of the Interior

BUREAU OF LAND MANAGEMENT

ARIZONA STATE OFFICE
2400 VALLEY BANK CENTER
PHOENIX, ARIZONA 85073

IN REPLY REFER TO

A MC 91467 and
A MC 104460 (952)

ARIZONA STATE OFFICE
BU. LAND MANAGEMENT

October 27, 1980

DEC 18 1980

7:45 A.M.
PHOENIX, ARIZONA

Mr. John Zastawny
P. O. Box 96
Austin, Nevada 89310

Dear Mr. Zastawny:

In response to your letter received October 23, 1980, we are enclosing a copy of your letter and location notice received May 27, 1980 and serialized A MC 104460.

Your letter indicates that the location notice serialized A MC 104460 recinds the location notice serialized A MC 91467. Therefore, we are closing the case file for A MC 91467.

The surface and mineral estate in section 36, T. 26 N., R. 21 W., were transferred to the State of Arizona on May 24, 1948.

If we can be of assistance, please contact us at (602) 261-3706.

Sincerely,

Robert L. Peterson
Chief, Branch of Records
and Data Management

Enclosure:



United States Department of the Interior

BUREAU OF LAND MANAGEMENT

Arizona State Office
2400 Valley Bank Center
Phoenix, Arizona 85073

June 27, 1980

IN REPLY REFER TO

A MC 91467 (952)

ARIZONA STATE OFFICE
BU. LAND MANAGEMENT

DEC 18 1980

7:45 A.M.
PHOENIX, ARIZONA

CERTIFIED MAIL-RETURN RECEIPT REQUESTED

Mr. John Zastawny
P. O. Box 96
Austin, NV 89310

Dear Mr. Zastawny:


This acknowledges receipt of the amended location notice for the Kismet #1 mining claim, A MC 91467.

Enclosed is your check for \$5.00 as there is no fee for filing an amendment.

Sincerely,

Robert L. Peterson
Chief, Branch of Records
and Data Management

UNITED STATES
DEPARTMENT OF THE INTERIOR
BUREAU OF LAND MANAGEMENT
2400 Valley Bank Center
Phoenix, Arizona 85073



OFFICIAL BUSINESS
PENALTY FOR PRIVATE USE, \$300

Mr. John Zastawny
P. O. Box 96
Austin, NV 89310

CERTIFIED MAIL

NO. 764144
Return Receipt Requested

ARIZONA STATE OFFICE
BU. LAND MANAGEMENT

DEC 18 1980

7:45 A.M.
PHOENIX, ARIZONA

John Zastawny
P.O. Box 96
Austin, Nevada 89310

Bureau of Land Management
Arizona State Office
2400 Valley Bank Center
Phoenix, Arizona 85073

June 20, 1980

Dear Sir:

I would appreciate recording the enclosed amended Notice of Location and Plat of the Kismet #1 Lode Claim. (Your Ref. A MC 91467 (952)).

Copies are as recorded with the County Recorder in Book 639 of Official Records, Pages 403 and 404, Fee # 80 20535, of Mohave County, Arizona.

This amendment was made because I found a U.S. Land Survey Geologic Brass Section Corner Marker stuck in a 8-foot deep Wash covered by desert brush. Therefore the location of the Discovery Shaft was measured off to be approximately 800 feet East South East direction from the Section corners 25 and 36 of T. 26 N and R. 21 W and Section corners 30 and 31 of T. 26 N and R. 20 W as indicated on the amended Plat.

Filing fee, \$5.00 enclosed.

Thank you very much.

Sincerely yours,



John Zastawny



United States Department of the Interior A MC 91467 (952)

IN REPLY REFER TO

BUREAU OF LAND MANAGEMENT

Arizona State Office
2400 Valley Bank Center
Phoenix, Arizona 85073

ARIZONA STATE OFFICE
BU. LAND MANAGEMENT

DEC 18 1980

June 11, 1980

7:45 A.M.
PHOENIX, ARIZONA

Mr. John Zastawny
P.O. Box 96
Austin, Nevada 89310

Dear Mr. Zastawny:

This letter is to identify the serial number we have assigned to your mining claim location notice filed in this office on November 8, 1979.

*ORIGINAL, 1ST FILING
AUG. 12, 1979* →

<u>Serial Number</u>	<u>Name of Claim</u>
<u>A MC 91467</u>	<u>Kismet #1</u>

Please refer to the claim name and the serial number in any future correspondence.

A photocopy of your recorded Affidavit of Labor Performed or Notice of Intent to Hold for the 1979-1980 assessment year should be filed in this office on or before December 30, 1980. To be acceptable, the affidavit must show the work done during the period noon September 1, 1979 to noon September 1, 1980. No fee is required.

Sincerely,

Theresa A. Carmack
Acting Chief, Branch of Records
and Data Management

Enclosure:
Regulations 43 CFR 3833



Save Energy and You Serve America!



United States Department of the Interior A MC 91467 (952)

IN REPLY REFER TO

BUREAU OF LAND MANAGEMENT

Arizona State Office
2400 Valley Bank Center
Phoenix, Arizona 85073

ARIZONA STATE OFFICE
BU. LAND MANAGEMENT

OCT 15 1980

June 11, 1980

7:45 A.M.
PHOENIX, ARIZONA

Mr. John Zastawny
P.O. Box 96
Austin, Nevada 89310

Dear Mr. Zastawny:

This letter is to identify the serial number we have assigned to your mining claim location notice filed in this office on November 8, 1979.

Serial Number

Name of Claim

A MC 91467

Kismet #1

Please refer to the claim name and the serial number in any future correspondence.

A photocopy of your recorded Affidavit of Labor Performed or Notice of Intent to Hold for the 1979-1980 assessment year should be filed in this office on or before December 30, 1980. To be acceptable, the affidavit must show the work done during the period noon September 1, 1979 to noon September 1, 1980. No fee is required.

Sincerely,

Theresa A. Carmack
Acting Chief, Branch of Records
and Data Management

Enclosure:
Regulations 43 CFR 3833



Save Energy and You Serve America!

Kent Dobbins
603 Kingsley St.
Springfield, Mo.
65807



**RETURN RECEIPT
REQUESTED**

Bureau of Land Management
2400 Valley Bank Center
Phoenix, Arizona 85073

CERTIFIED
P23 0852496
MAIL

ARIZONA STATE OFFICE
BU. LAND MANAGEMENT

John Zastawny
P.O. Box 96
Austin, Nevada 89310

JUN 26 1980

7:45 A.M.
PHOENIX, ARIZONA

Bureau of Land Management
Arizona State Office
2400 Valley Bank Center
Phoenix, Arizona 85073

June 20, 1980

Dear Sir:

I would appreciate recording the enclosed amended Notice of Location and Plat of the Kismet #1 Lode Claim. (Your Ref. A MC 91467 (952)).

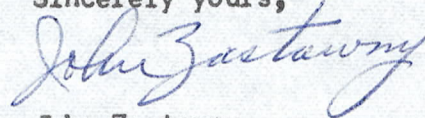
Copies are as recorded with the County Recorder in Book 639 of Official Records, Pages 403 and 404, Fee # 80 20535, of Mohave County, Arizona.

This amendment was made because I found a U.S. Land Survey Geologic Brass Section Corner Marker stuck in a 8 foot deep Wash covered by desert brush. Therefore the location of the Discovery Shaft was measured off to be approximately 800 feet East South East direction from the Section corners 25 and 36 of T. 26 N and R. 21 W and Section corners 30 and 31 of T. 26 N and R. 20 W as indicated on the amended Plat.

Filing fee, \$5.00 enclosed.

Thank you very much.

Sincerely yours,



John Zastawny

Updated 9-3-80 mlg

CREATOR'S
CORRASABLE
BOND
UNITED STATES
DEPARTMENT OF THE INTERIOR

John Zastawny
P.O. Box 96
Austin, Nevada 89310

Bureau of Land Management
Arizona State Office
2400 Valley Bank Center
Phoenix, Arizona 85073

RECEIVED
B.L.M. AZ STATE OFFICE

MAY 27 1980

7:45 A.M.
PHOENIX, ARIZONA

May 20, 1980

Dear Sir,

I would appreciate recording the enclosed amended Notice of Location and Plat of the Kismet #1 Lode Claim. (Your Ref. 964551).

Copies are as recorded with the County Recorder in Book 631 of Official Records, Pages 441 and 442, Fee NO. 80 16312, of Mohave County, Arizona.

I have amended the location (State of Arizona Mining Laws, A.R.S. § 27-204) as to the proximity to correspond with the topography on the U.S. Geological Survey Map, White Hills, Ariz. N3530-W11415/15 1960 AMS 3155 III-Series V798, Scale 1:62,500.

This amendment was made because it was first plotted on U.S. Geological Survey Map, Kingman, Arizona 1954 Scale 1:250,000 NI 11-3, therefore on the larger scale map (1:62,500) the claim was more accurately plotted placing it half in Section 36 and half in Section 25 and until a proper Land Survey can be made.

So this will rescind the Notice of Location and Plat of the Kismet #1 Lode Claim BLM No. 964551 that I sent to you in November 1979.

Filing fee, \$5.00 enclosed.

Thank you very much.

Sincerely yours,

John Zastawny

John Zastawny

NOTICE!!

These documents have been scanned!

Do not place un-scanned documents beneath this notice!

Do not remove this notice from this file!

GPO Jacket No. 560-102
Print Order 61540
Rise Business Services, LLC
Job=AZ15 8/14/2019




Box Number= AZ15225



Claim Begin-End: AMC104460-AMC104460

3 Transfers



AZ15225-3

AMC113312-AMC116478

Quitclaim Deed

COPY
ORIGINAL
IN YOUR
OFFICE.

Dated this 15th day of November, 2000

For valuable consideration, the sum of Ten and No/100 Dollars

DOLLARS (\$ 10.00)

the receipt of which is hereby acknowledged,

I and/or We, JOHN A. ZASTAWNY AND EDNA L. ZASTAWNY

NEW OWNER

, the undersigned Grantor's,

Do hereby REMISE, RELEASE, and FOREVER QUITCLAIM to: Richard Gillespie,
P.O. Box 1497, Dolan Springs, Arizona 86441

, Grantee's,

as

the following described real property in the State of Arizona, County of Mohave

(Set forth legal description of real property AND commonly known address, if known)

That certain unpatented Gold Lode mining claims which are situated in the Weaver Mining District, Mohave County, Arizona. The names, books, and pages of the recording of the location notices in the office of the Recorder of said County and the Bureau of Land Management A MC serial numbers of which are as follows:

Claim Name	Book	Page	BLM A MC Number
Kismet NO. 1	639	403-404	104460
Kismet No. 2	647	666-668	109537

That the notices of location of said claims are posted within the following Sections, Townships and Ranges:

Sections 30 & 31, Township T 26 N, Range 20 W

Together with all and singular the tenements, hereditaments and appurtenances or in anywise appertaining.

IN WITNESS WHEREOF, I/We hereunto set my hand/our hands this _____ day of _____

Signature _____
John A. Zastawny
(Print name here)

Signature _____
Edna L. Zastawny
(Print name here)

RECEIVED
B.L.M.
ARIZONA STATE OFFICE
DEC 27 8 59 AM '00

STATE OF _____)
COUNTY OF _____) ss
This instrument was acknowledged before me on _____ (date)

By _____

(Names of Person(s))

RECORDING REQUESTED BY AND MAIL TO
NAME Richard Gillespie
ADDRESS P.O. Box 1497
CITY/ST/ZIP Dolan Springs, AZ 86441

If applicable mail tax statements to

NAME
ADDRESS
CITY/ST/ZIP

Quitclaim Deed

Dated this 15th day of November, 2000

For valuable consideration, the sum of Ten and No/100 Dollars

DOLLARS (\$ 10.00)

the receipt of which is hereby acknowledged,

I and/or We, JOHN A. ZASTAWNY AND EDNA L. ZASTAWNY
7740 Yorkshire Drive
Reno, Nevada 89506

, the undersigned Grantor's,

Do hereby REMISE, RELEASE, and FOREVER QUITCLAIM to: Richard Gillespie,
P.O. Box 1497, Dolan Springs, Arizona 86441

, Grantee's,

as

the following described real property in the State of Arizona, County of Mohave

(Set forth legal description of real property AND commonly known address, if known)

That certain unpatented Gold Lode mining claims which are situated in the Weaver Mining District, Mohave County, Arizona. The names, books, and pages of the recording of the location notices in the office of the Recorder of said County and the Bureau of Land Management A MC serial numbers of which are as follows:

Claim Name	Book	Page	BLM A MC Number
Kismet NO. 1	639	403-404	104460
Kismet No. 2	647	666-668	109537

That the notices of location of said claims are posted within the following Sections, Townships and Ranges:

Sections 30 & 31, Township T 26 N, Range 20 W

Together with all and singular the tenements, hereditaments and appurtenances or in anywise appertaining.

IN WITNESS WHEREOF, I/We hereunto set my hand/our hands this

day of

John A. Zastawny
Signature
John A. Zastawny
(Print name here)

Edna L. Zastawny
Signature
Edna L. Zastawny
(Print name here)

STATE OF NEVADA)
COUNTY OF WASHOE) ss

This instrument was acknowledged before me on November 15, 2000 (date)

By John A ZASTAWNY
EDNA L ZASTAWNY
(Names of Person(s))

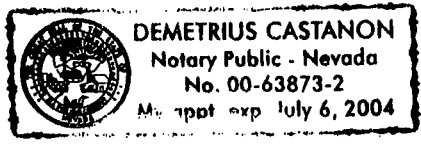
RECORDING REQUESTED BY AND MAIL TO
NAME Richard Gillespie
ADDRESS P.O. Box 1497
CITY/ST/ZIP Dolan Springs, AZ 86441

If applicable mail tax statements to

NAME
ADDRESS
CITY/ST/ZIP

SPACE BELOW THIS LINE FOR RECORDERS USE ONLY

Demetrius C. Castanon
Notary Public



ENTERED IN COMPUTER
2/15/01 [initials] 2/16/01

RECEIVED
BUREAU OF
LAND MANAGEMENT
NOV 20 10 33 AM '00
PHOENIX, ARIZONA



John Zastawny
 7740 Yorkshire Dr.
 Reno, NV 89506-1942

U.S. Department of the Interior
 Bureau of Land Management
 222 N. Central Avenue
 Phoenix, AZ 85004-2203

November 16, 2000

Dear Sir/Madam:

Pertaining to regulation 3833-3 Notice of transfer of interest, in Regulations of Recording of Unpatented Mining Claims 43 CFR 3833 a Quit Claim Deed dated November 15, 2000, original form is enclosed.

In accordance with 3833-1, the name, book and pages of the recording of the location notices in the office of the Mohave County recorder and the Bureau of Land Management A MC serial numbers of which are as follows:

Mohave County

<u>Claim Name</u>	<u>Book</u>	<u>Page</u>	<u>BLM A MC Number</u>
Kismet No. 1	639	403-404	104460
Kismet No. 2	647	666-668	109537

The name and address of the person to whom the interest in the mining claims has been sold to are as follows:

Richard Gillespie
 P.O. Box 1497
 Dolan Springs, AZ 86441

Thank you very much for your time and service.

Sincerely,

John Zastawny
 John Zastawny

RECEIVED
 BUREAU OF
 LAND MANAGEMENT
 NOV 20 10 31 AM '00
 PHOENIX, ARIZONA
 STATE OFFICE

United States Department of the Interior
Bureau of Land Management
 BUSINESS & SUPPORT SVCS DIV
 222 N CENTRAL AVE
 PHOENIX, AZ 85004 -2203
 Phone: (602) 417-9200

Receipt	
No:	257289

Transaction #: 272232
Date of Transaction: 02/13/2001

CUSTOMER: JOHN ZASTAWNY
 7740 YORKSHIRE DR.
 RENO, NV 89506

LINE #	QTY	COMMODITY / SUBJECT / ACTION / PRODUCT	REMARKS	UNIT PRICE	TOTAL
1	2	LOCATABLE MINERALS / MINING CLAIMS-ACCOUNTS/UNADJUDICATED / MINING CLAIM MONEY RECEIVED (455)	TRF (2)	- n/a -	\$10.00
2	2	IAC PRODUCTS / COPIES / CASEFILE/DOCUMENT COPIES / COPIES (B/W UP TO 11X17)-\$.13/P		\$0.13	\$0.26
TOTAL:					\$10.26

PAYMENT INFORMATION			
1	AMOUNT:	\$10.26	POSTMARKED: N/A
	TYPE:	CREDIT CARD	RECEIVED: 02/13/2001
	NAME:	ZASTAWNY, JOHN 7740 YORKSHIRE DR. RENO NV 89506	
	CARD NO:	XXXXXXXXXXXX5019	AUTH CODE: 025995
	NAME ON CARD:	JOHN ZASTAWNY	
	EXPIRES:	02/29/2004	
	SIGNATURE:		

REMARKS

CASE SERIAL NUMBER INFORMATION		
TRNS #	LINE #	CASES
272232	1	AMC104460, AMC109537
272232	2	- n/a -

This receipt was generated by the automated BLM Collections and Billings System and is a paper representation of a portion of the official electronic record contained therein.

NOTICE!!

These documents have been scanned!

Do not place un-scanned documents beneath this notice!

Do not remove this notice from this file!

GPO Jacket No. 560-102
Print Order 61540
Rise Business Services, LLC
Job=AZ15 8/14/2019




Box Number= AZ15225



Claim Begin-End: AMC104460-AMC104460

4 Annual Filings



AZ15225-3

AMC113312-AMC116478

DEPARTMENT OF THE INTERIOR
BUREAU OF LAND MANAGEMENT
MINING CLAIMS

Run Date/Time: 8/16/2019

MC Maintenance Fees Paid Through the BLM Pay Portal
(by Date Paid)

Page 121 Of 122

CBS Receipt: 4531889

Printed For Lead File # AMC104460

Agency Tracking ID: 1565747254

Assessment Year: 2020

Number of BLM Serial Nr: 2

Paid On: 8/14/2019

Total Amount Paid: \$330.00

Claim Name	BLM Serial No	Lead File No	Amount Paid
KISMET #1	AMC104460	AMC104460	\$165.00
KISMET #2	AMC109537	AMC109537	\$165.00

United States Department of the Interior
Bureau of Land Management
 BUSINESS & SUPPORT SVCS DIV
 ONE N CENTRAL AVE SUITE 800
 PHOENIX, AZ 85004 -4427
 Phone: 602-417-9200

Receipt	
No:	4531889

Transaction #: 4652753	
Date of Transaction: 08/13/2019	
CUSTOMER:	
MIMI MORISSETTE PO BOX 444 CASCADE LOCKS,OR 97014 US	

LINE #	QTY	DESCRIPTION	REMARKS	UNIT PRICE	TOTAL
1	1.00	LOCATABLE MINERALS / MINING CLAIMS- NOT NEW-UNADJUD,ONE AUTH NO. ONLY / MINING CLAIM MONEY RECEIVED CASES: AMC104460/\$330.00		- n/a -	330.00
TOTAL:					\$330.00

PAYMENT INFORMATION				
NOTE: Items will appear on credit card statement as "BLM O Mining Claim".				
1	AMOUNT:	330.00	POSTMARKED:	N/A
	TYPE:	CREDIT CARD	RECEIVED:	08/13/2019
	NAME:	MIMI MORISSETTE PO BOX 444 CASCADE LOCKS OR 97014 US		
	CARD NO:	XXXXXXXXXXXX1912	AUTH CODE:	20200Z
	NAME ON CARD:	MIMI MORISSETTE		
	SIGNATURE:	INTERNET		

REMARKS

This receipt was generated by the automated BLM Collections and Billing System and is a paper representation of a portion of the official electronic record contained therein.

Run Date: 07/23/18

Run Time: 04:31 PM

**DEPARTMENT OF THE INTERIOR
BUREAU OF LAND MANAGEMENT
MINING CLAIMS**

MC Maintenance Fees Paid Through the BLM Pay Portal

CBS Receipt: 4209855

Printed For Lead File # AMC104460

Agency Tracking ID: 1531356765

Number of BLM Serial Nr: 2

Assessment Year: 2019

Total Amount Paid: \$310.00

Paid On: 07/11/2018

Claim Name	BLM Serial No	Lead File No	Amount Paid
KISMET #1	AMC104460	AMC104460	\$155.00
KISMET #2	AMC109537	AMC109537	\$155.00

United States Department of the Interior
Bureau of Land Management
 BUSINESS & SUPPORT SVCS DIV
 ONE N CENTRAL AVE SUITE 800
 PHOENIX, AZ 85004 -4427
 Phone: 602-417-9200

Receipt

No: 4209855

Transaction #: 4324853	
Date of Transaction: 07/11/2018	
CUSTOMER:	
MIMI MORISSETTE PO BOX 444 CASCADE LOCKS,OR 97014 US	

LINE #	QTY	DESCRIPTION	REMARKS	UNIT PRICE	TOTAL
1	1.00	LOCATABLE MINERALS / MINING CLAIMS- NOT NEW-UNADJUD,ONE AUTH NO. ONLY / MINING CLAIM MONEY RECEIVED CASES: AMC104460/\$310.00		- n/a -	310.00
TOTAL:					\$310.00

PAYMENT INFORMATION			
NOTE: Items will appear on credit card statement as "BLM O Mining Claim".			
1	AMOUNT:	310.00	POSTMARKED: N/A
	TYPE:	CREDIT CARD	RECEIVED: 07/11/2018
	NAME:	MIMI MORISSETTE PO BOX 444 CASCADE LOCKS OR 97014 US	
	CARD NO:	XXXXXXXXXXXX1856	AUTH CODE: 307853
	NAME ON CARD:	MIMI MORISSETTE	
	SIGNATURE:		

REMARKS

This receipt was generated by the automated BLM Collections and Billing System and is a paper representation of a portion of the official electronic record contained therein.

Run Date: 08/28/17

Run Time: 12:44 PM

**DEPARTMENT OF THE INTERIOR
BUREAU OF LAND MANAGEMENT
MINING CLAIMS**

MC Maintenance Fees Paid Through the BLM Pay Portal

CBS Receipt: 3948193

Printed For Lead File # AMC104460

Agency Tracking ID: 1503359714

Assessment Year: 2018

Number of BLM Serial Nr: 2

Paid On: 08/21/2017

Total Amount Paid: \$310.00

Claim Name	BLM Serial No	Lead File No	Amount Paid
KISMET #1	AMC104460	AMC104460	\$155.00
KISMET #2	AMC109537	AMC109537	\$155.00

United States Department of the Interior
Bureau of Land Management
 BUSINESS & SUPPORT SVCS DIV
 ONE N CENTRAL AVE SUITE 800
 PHOENIX, AZ 85004 -4427
 Phone: 602-417-9200

Receipt

No: 3948193

Transaction #: 4057913	
Date of Transaction: 08/21/2017	
CUSTOMER:	
MIMI MORISSETTE 95 NE REDLOCK LN, 444 CASCADE LOCKS, OR 97014 US	

LINE #	QTY	DESCRIPTION	REMARKS	UNIT PRICE	TOTAL
1	1.00	LOCATABLE MINERALS / MINING CLAIMS- NOT NEW-UNADJUD, ONE AUTH NO. ONLY / MINING CLAIM MONEY RECEIVED CASES: AMC104460/\$310.00		- n/a -	310.00
TOTAL:					\$310.00

PAYMENT INFORMATION			
NOTE: Items will appear on credit card statement as "BLM O Mining Claim".			
1	AMOUNT:	310.00	POSTMARKED: N/A
	TYPE:	CREDIT CARD	RECEIVED: 08/21/2017
	NAME:	MIMI MORISSETTE 95 NE REDLOCK LN, 444 CASCADE LOCKS OR 97014 US	
	CARD NO:	XXXXXXXXXXXX6245	AUTH CODE: 01311D
	NAME ON CARD:	MIMI MORISSETTE	
	EXPIRES:	06/2019	
	SIGNATURE:		

REMARKS

This receipt was generated by the automated BLM Collections and Billing System and is a paper representation of a portion of the official electronic record contained therein.

Run Date: 09/09/16

Run Time: 05:54 AM

**DEPARTMENT OF THE INTERIOR
BUREAU OF LAND MANAGEMENT
MINING CLAIMS**

MC Maintenance Fees Paid Through the BLM Pay Portal

CBS Receipt: 3646064

Printed For Lead File # **AMC104460**

Agency Tracking ID: 1472504889

Number of BLM Serial Nr: 2

Assessment Year: 2017

Paid On: 08/29/2016

Total Amount Paid: \$310.00

Claim Name	BLM Serial No	Lead File No	Amount Paid
KISMET #1	AMC104460	AMC104460	\$155.00
KISMET #2	AMC109537	AMC109537	\$155.00

United States Department of the Interior
Bureau of Land Management
 BUSINESS & SUPPORT SVCS DIV
 ONE N CENTRAL AVE SUITE 800
 PHOENIX, AZ 85004 -4427
 Phone: (602) 417-9200

Receipt

No: 3646064

Transaction #: 3750045	
Date of Transaction: 08/29/2016	
CUSTOMER:	
MIMI MORISSETTE 95 NE REDLOCK LN BOX 444 CASCADE LOCKS,OR 97014 US	

LINE #	QTY	DESCRIPTION	REMARKS	UNIT PRICE	TOTAL
1	1.00	LOCATABLE MINERALS / MINING CLAIMS- NOT NEW-UNADJUD,ONE AUTH NO. ONLY / MINING CLAIM MONEY RECEIVED CASES: AMC104460/\$310.00		- n/a -	310.00
TOTAL:					\$310.00

PAYMENT INFORMATION			
NOTE: Items will appear on credit card statement as "BLM O Mining Claim".			
1	AMOUNT:	310.00	POSTMARKED: N/A
	TYPE:	CREDIT CARD	RECEIVED: 08/29/2016
	NAME:	MIMI MORISSETTE 95 NE REDLOCK LN BOX 444 CASCADE LOCKS OR 97014 US	
	CARD NO:	XXXXXXXXXXXX9138	AUTH CODE: 02949R
	NAME ON CARD:	MIMI MORISSETTE	
	EXPIRES:	04/2021	
	SIGNATURE:		

REMARKS

This receipt was generated by the automated BLM Collections and Billing System and is a paper representation of a portion of the official electronic record contained therein.

When Recorded Return Document to:

Golden Cause Mining, LLC
PO Box 699
Cascade Locks, OR 97014

104460

109537

Check here is this is a change of address.

Telephone: 541-374-0077

E-mail address: togetherworldamsn.com

AFFIDAVIT OF PERFORMANCE OF ANNUAL WORK

1. State of Arizona, County of Mohave ss:

2. I (Name) Mimi Morissette

3. Reside at (Address) 95 NE Redlock LN

City Cascade Locks County Hoed River

State OR Zip 97014 being duly sworn, depose and say that I am a citizen of the United States, more than eighteen years of age, and that all of the facts set forth in this affidavit, subject to the provisions and penalties of 18 U.S.C. 1001 pertaining to the filing of false, fictitious, or fraudulent statements with the United States, are true and correct according to the best of my knowledge, information and belief.

4. Owner's name and address (If not shown in Items 1-3 above). Mimi Morissette / managing mbr
Golden Cause Mining, LLC

5. That I am personally acquainted with the mining claim(s). The work and improvements were made by and at the expense of the owner(s) of said claim(s). Said contiguous group of claims, listed on this document, are situated in the

(optional) Mining District; Mohave County, Arizona.

RECEIVED
BLM AZ STATE OFFICE
2015 NOV -4 P 2:58
PHOENIX, ARIZONA
BLM
Date
Stamp

Line No.	AMC NUMBER	CLAIM/SITE NAME	COUNTY RECORDER DATA (If available)	TWP	RNG	SEC
1	104460	Kismet one				
2	109537	Kismet two				
3						
4						
5						
6						

Form: MCF108
Revised July 2014
Page 1 of 2

ENTERED
NOV 06 2015
BY: RJA

RECEIVED
BLM STATE OFFICE
2015 NOV - 14 P 2: 58
PHOENIX, ARIZONA

BLM
Date
Stamp

7						
8						
9						
10						

6. That between the dates starting at 12 o'clock noon on September 1, 2015 at least \$ 600 dollars worth of work and improvements were done and performed upon said claim(s) or upon one or more of a contiguous group of claims for the benefit of all, wholly or partly outside of a contiguous group of claims for the benefit of all, not including the location work.

7. That the following persons were employed to perform the work and improvements described herein: Art Alvarez of Bullhead AZ


8. That the work and improvements performed were: Repair & Grade Roads located on claims and removal of 20 TOWS OF ORE FROM KISMET ONE

9. Dated: 10-14-15 Signature: Mimi Marisotto

SUBSCRIBED AND SWORN TO before me, a Notary Public, this 30th day of October 2015

By: Mimi Marisotto
Notary Public [Signature]

My Commission Expires 12/22/2015



No. of Claims: 2 x \$10 = \$20.00
Check No.: 4431 Init. [Signature]
Receipt No.: 3426333
For BLM Use Only

Bureau of Land Management
Arizona State Office
www.blm.gov/az



UNITED STATES POSTAL SERVICE

Apply Priority Mail Postage Here

RECEIVED
BLM
2015 NOV -4 P 2:58
PHOENIX, ARIZONA



USPS TRACKING #



9114 9999 4431 3919 4557 22

LAB400R Aug. 2013
7690-17-000-0669

**PRIORITY
★ MAIL ★**

FROM: 541-374-0077
Golden Cause Mining
PO Box 699
Cascade Locks, OR 97014

TO: BLM
One North Central Ave
suite 800
Phoenix, AZ 85004

Label 228, July 2013

FOR DOMESTIC AND INTERNATIONAL USE

UNITED STATES POSTAGE
PITNEY BOWES
\$ 005.75⁰
2357 OCT 29 2015
MAILED FROM ZIP CODE 97014

RECEIVED
DLMAZ STATE OFFICE
2015 NOV -4 P 2:58

PHOENIX, ARIZONA
VISIT US AT USPS.COM®
ORDER FREE SUPPLIES ONLINE



UNITED STATES POSTAL SERVICE

Mailing Envelope

Visit us at usps.com



PLEASE PRESS FIRMLY

PLEASE PRESS FIRMLY

Mail bearing stamp postage inside the mailer must be canceled by U.S. Postal Service prior to inserting into mailer.

HOW TO USE:

1. Place pre-addressed envelope inside this Priority Mail mailer
 - Make sure the address shows through the window
 - Any postage placed on the envelope must appear in the window area
 - Any postage applied to the envelope must be canceled by a USPS employee
2. Affix (appropriate) Priority Mail postage or meter strip to the front of the Priority Mail mailer
3. Seal flap on Priority Mail mailer envelope



Cradle to Cradle Certification is awarded to products that pursue an innovative vision of ecologically-intelligent design that eliminates the concept of waste. This USPS® packaging has been certified for its material content, recyclability, and manufacturing characteristics.

Please recycle.



This packaging is the property of the U.S. Postal Service® and is solely for use in sending Priority Mail®. Misuse may be a violation of law. This packaging is not for resale.

United States Department of the Interior
Bureau of Land Management
 LANDS/RECREATION & PLANNING
 ONE N CENTRAL AVE
 PHOENIX, AZ 85004 -2203
 Phone: 602-417-9200

Receipt

No: 3426333

Transaction #: 3525328	
Date of Transaction: 11/05/2015	
CUSTOMER:	
GOLDEN CAUSE MINING LLC PO BOX 699 CASCADE LOCKS,OR 97014-0699 US	

LINE #	QTY	DESCRIPTION	REMARKS	UNIT PRICE	TOTAL
1	1.00	LOCATABLE MINERALS / MINING CLAIMS- NOT NEW-UNADJUD,ONE AUTH NO. ONLY / MINING CLAIM MONEY RECEIVED CASES: AMC104460/\$20.00	POL - 2	- n/a -	20.00
TOTAL:					\$20.00

PAYMENT INFORMATION			
1	AMOUNT:	20.00	POSTMARKED: 10/29/2015
	TYPE:	CHECK	RECEIVED: 11/04/2015
	CHECK NO:	4431	
	NAME:	GOLDEN CAUSE MINING LLC PO BOX 699 CASCADE LOCKS OR 97014-0699 US	

REMARKS

This receipt was generated by the automated BLM Collections and Billing System and is a paper representation of a portion of the official electronic record contained therein.

Run Date: 08/27/15

Run Time: 08:15 AM

**DEPARTMENT OF THE INTERIOR
BUREAU OF LAND MANAGEMENT
MINING CLAIMS**

MC Maintenance Fees Paid Through the BLM Pay Portal

CBS Receipt: 3373860

Printed For Lead File # AMC104460

Agency Tracking ID: 1440197148

Number of BLM Serial Nr: 2

Assessment Year: 2016

Paid On: 08/21/2015

Total Amount Paid: \$310.00

Claim Name	BLM Serial No	Lead File No	Amount Paid
KISMET #1	AMC104460	AMC104460	\$155.00
KISMET #2	AMC109537	AMC109537	\$155.00

United States Department of the Interior
Bureau of Land Management
 BUSINESS & SUPPORT SVCS DIV
 ONE N CENTRAL AVE SUITE 800
 PHOENIX, AZ 85004 -4427
 Phone: (602) 417-9200

Receipt

No: 3373860

Transaction #: 3472058	
Date of Transaction: 08/21/2015	
CUSTOMER:	
GOLDEN CAUSE MINING LLC PO BOX 1166 STEVENSON, WA 98648 US	

LINE #	QTY	DESCRIPTION	REMARKS	UNIT PRICE	TOTAL
1	1.00	LOCATABLE MINERALS / MINING CLAIMS- NOT NEW-UNADJUD, ONE AUTH NO. ONLY / MINING CLAIM MONEY RECEIVED CASES: AMC109537/\$310.00		- n/a -	310.00
TOTAL:					\$310.00

PAYMENT INFORMATION			
NOTE: Items will appear on credit card statement as "BLM O Mining Claim".			
1	AMOUNT:	310.00	POSTMARKED: N/A
	TYPE:	CREDIT CARD	RECEIVED: 08/21/2015
	NAME:	GOLDEN CAUSE MINING LLC PO BOX 1166 STEVENSON WA 98648 US	
	CARD NO:	XXXXXXXXXXXX8100	AUTH CODE: L42856
	NAME ON CARD:	GOLDEN CAUSE MINING LLC	
	EXPIRES:	04/2016	
	SIGNATURE:		

REMARKS

This receipt was generated by the automated BLM Collections and Billing System and is a paper representation of a portion of the official electronic record contained therein.

AMC 104460
109537

Recording requested by & mail deed to:
Valerie Tadda
15157 SE 130th Dr
Clackamas, OR 97015

Mail tax statements to
Mimi Morissette
P. O. Box 699
Cascade Locks, Oregon 97014


FEE# 2015000582

OFFICIAL RECORDS
OF MOHAVE COUNTY
CAROL MEIER,
COUNTY RECORDER



01/06/2015 04:21 PM Fee: \$10.00

PAGE: 1 of 2

QUITCLAIM DEED

This Quitclaim Deed is executed this 2nd day of January, 2015 by the **Grantor**, Richard Gillespie, whose mailing address is P.O. Box 1497, Dolan Springs, Arizona 86441 to the **Grantee**, Mimi Morissette whose mailing address is PO Box 699, Cascade Locks, Oregon 97014.

WITNESSETH, that the said Grantor, for the sum of Ten and No/100 Dollars (\$10.00) and other valuable consideration, the receipt of which is hereby acknowledged, does hereby remise, release and quitclaim unto the said Grantee forever, all the right, title, interest and claim which the said Grantor has in and to the following described real property, tenements improvements and appurtenances thereto in Mohave County, State of Arizona legally described as follows:


Those certain unpatented Gold Lode mining claims which are situated in the Weaver Mining District, Mohave County, Arizona, the names, books, and pages of the recording of the location notices in the official records of the Mohave County Recorder and the Bureau of Land Management A MC serial numbers of which are as follows:

<u>Claim Name</u>	<u>Book</u>	<u>Page</u>	<u>BLM A MC Number</u>
Kismet No. 1	639	403-404	104460
Kismet No. 2	647	666-668	109537

The notices of location of said claims are posted within the following Sections, Townships and Ranges: Sections 30 & 31, Township T 26 N, Range 20 W

This transfer is exempt from completion of the Affidavit of Property Value pursuant to A.R.S. 11-1134 A6.

PHOENIX, ARIZONA
2015 FEB -9 P 2: 8
RECEIVED

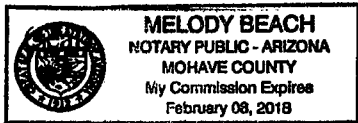


IN WITNESS WHEREOF, the said Grantor has signed this Quitclaim Deed the day and year first above written.

Richard D Gillespie
Richard Gillespie

STATE OF ARIZONA)
 : SS
COUNTY OF Mohave)

On this 2nd day of JAN, 2015 before me personally appeared Richard Gillespie, whose identity was proved to me on the basis of satisfactory evidence to be the person who he claims to be and who acknowledged that he signed the above document.



Melody Beach

Notary Public

RECEIVED
2015 FEB - 9 P 2:58
PHOENIX, ARIZONA

Recording requested by & mail deed to:
Valerie Tadda
15157 SE 130th Dr
Clackamas, OR 97015

Mail tax statements to
Golden Cause Mining LLC
Attn: Mimi Morisette
P. O. Box 699
Cascade Locks, Oregon 97014


FEE# 2015000583

OFFICIAL RECORDS
OF MOHAVE COUNTY
CAROL MEIER,
COUNTY RECORDER



01/06/2015 04:21 PM Fee: \$10.00

PAGE: 1 of 2

QUITCLAIM DEED

This Quitclaim Deed is executed this 2nd day of January, 2015 by the **Grantor**, Mimi Morisette, whose mailing address is P.O. Box 699, Cascade Locks, OR 97014 to the **Grantee**, Golden Cause Mining LLC, a Washington limited liability company whose mailing address is PO Box 699, Cascade Locks, Oregon 97014.

WITNESSETH, that the said Grantor, for the sum of Ten and No/100 Dollars (\$10.00) and other valuable consideration, the receipt of which is hereby acknowledged, does hereby remise, release and quitclaim unto the said Grantee forever, all the right, title, interest and claim which the said Grantor has in and to the following described real property, tenements improvements and appurtenances thereto in Mohave County, State of Arizona legally described as follows:

Those certain unpatented Gold Lode mining claims which are situated in the Weaver Mining District, Mohave County, Arizona, the names, books, and pages of the recording of the location notices in the official records of the Mohave County Recorder and the Bureau of Land Management A MC serial numbers of which are as follows:

<u>Claim Name</u>	<u>Book</u>	<u>Page</u>	<u>BLM A MC Number</u>
Kismet No. 1	639	403-404	104460
Kismet No. 2	647	666-668	109537

The notices of location of said claims are posted within the following Sections, Townships and Ranges: Sections 30 & 31, Township T 26 N, Range 20 W

This transfer is exempt from completion of the Affidavit of Property Value pursuant to A.R.S. 11-1134 A6.

PHOENIX, ARIZONA
2015 FEB -9 P 2: 8
RECEIVED


ENTERED
FEB 23 2015
BY: pm

IN WITNESS WHEREOF, the said Grantor has signed this Quitclaim Deed the day and year first above written.

Mimi Morissette
Mimi Morissette

STATE OF ARIZONA)
 : SS
COUNTY OF Mohave)

On this 2nd day of January, 2015 before me personally appeared Mimi Morissette, whose identity was proved to me on the basis of satisfactory evidence to be the person who she claims to be and who acknowledged that she signed the above document.



Melody Beach
Notary Public

2015 FEB -9 P 2:57
PHOTOGRAPHY

February 5, 2015

Public Room

Bureau of Land Management

One North Central Ave., Suite 800

Phoenix, AZ 85004-4427

Re: Claim Nos. 104460 and 109537

To Whom it May Concern:

Enclosed are two Quitclaim Deeds transferring the above-referenced claims which have been recorded in Mohave County. Please note that these deeds represent two transfers of the same claims and that the claim from Gillespie to Morissette should be recorded first followed by the deed from Morissette to Golden Cause Mining LLC.

Also enclosed is a check in the amount of \$40 to cover the recording fees.

If you have any questions, please do not hesitate to contact me by phone at 503-475-4670 or via e-mail to Valerie.tadda@comcast.net.

Regards,



Valerie Tadda

15157 SE 130th Dr

Clackamas, OR 97015

15157 SE 15th Dr
Clackamas OR
97015

PORTLAND, OR 970

06 FEB 2015 PM 5 L



PHOENIX, ARIZONA

Public Room
Bureau of Land Management
One North Central Ave., Suite 800
Phoenix, AZ 85004-4427

2015 FEB - 9 P 2: 58

RECEIVED
BLM AZ STATE OFFICE


85004442700



15157 SE 15th Dr
Clackamas OR
97015

PORTLAND OR 970

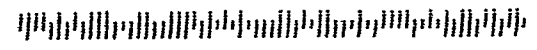
06 FEB 2015 PM 5 L



Public Room
Bureau of Land Management
One North Central Ave., Suite 800
Phoenix, AZ 85004-4427

PHOENIX, ARIZONA
2015 FEB - 9 P 2: 58
BLM AZ OFFICE
RECEIVED

85004442700



United States Department of the Interior
Bureau of Land Management
 LANDS/RECREATION & PLANNING
 ONE N CENTRAL AVE
 PHOENIX, AZ 85004 -2203
 Phone: 602-417-9200

Receipt

No: 3226927

Transaction #: 3320849	
Date of Transaction: 02/11/2015	
CUSTOMER:	
VALERIE L TADDA 15157 SE 130TH DR CLACKAMAS,OR 97015-9279 US	

LINE #	QTY	DESCRIPTION	REMARKS	UNIT PRICE	TOTAL
1	1.00	LOCATABLE MINERALS / MINING CLAIMS- NOT NEW-UNADJUD,ONE AUTH NO. ONLY / MINING CLAIM MONEY RECEIVED CASES: AMC104460/\$40.00	TRF/4	- n/a -	40.00
TOTAL:					\$40.00

PAYMENT INFORMATION					
1	AMOUNT:	40.00	POSTMARKED:	N/A	
	TYPE:	CHECK	RECEIVED:	02/09/2015	
	CHECK NO:	6275			
	NAME:	TADDA, VALERIE L 15157 SE 130TH DR CLACKAMAS OR 97015-9279 US			

REMARKS
COVER PAGE NOT DATE STAMPED FROM MAILROOM

This receipt was generated by the automated BLM Collections and Billing System and is a paper representation of a portion of the official electronic record contained therein.

UNITED STATES
DEPARTMENT OF THE INTERIOR
BUREAU OF LAND MANAGEMENT

241

MAINTENANCE FEE WAIVER CERTIFICATION

AD

104460
FORM APPROVED
OMB NO. 1004-0114
Expires: October 31, 2016
109537

SEE INSTRUCTIONS ON PAGE 2

- This small miner waiver is filed for the assessment year beginning on September 1, 2014 and ending on September 1, 2015.
- The undersigned and all related parties owned ten or fewer mining claims, mill, or tunnel sites located and maintained on Federal lands in the United States of America on September 1, 2014.
- The undersigned have performed the assessment work required by law for each mining claim listed prior to filing this waiver and understand that by filing this form, the undersigned must file an affidavit of assessment work with the Bureau of Land Management (BLM) by the December 30th following the filing of this waiver.
- The undersigned understand that if the assessment work obligation has not yet come due under 30 U.S.C. 28 (for those claims in their first assessment year only), a notice of intent to hold reciting this condition must be recorded by the December 30th following the filing of this waiver.
- The undersigned understand that mill and tunnel sites may also be listed on this waiver and be waived from payment of the maintenance fee, and that a notice of intent to hold for these sites is required to be filed with the BLM by the December 30th following the filing of this waiver.
- The undersigned understand and acknowledge that pursuant to 43 U.S.C. 1212 and 18 U.S.C. 1001, the filing or recording of a false, fictitious, or fraudulent document with the BLM may result in a fine of up to \$250,000, a prison term not to exceed five years, or both.
- The mining claims, mill or tunnel sites for which this waiver from payment of the maintenance fees is requested are:

CLAIM OR SITE NAME	BLM RECORDATION SERIAL NUMBER
1. <u>KLSMET #1</u>	<u>AMC-104460</u>
2. <u>KLSMET #2</u>	<u>AMC-109537</u>
3.	
4.	
5.	
6.	
7.	
8.	
9.	
10.	

RECEIVED
BLM AZ STATE OFFICE
2014 AUG 11 P 2:27
PHOENIX, ARIZONA

The owner(s) (claimants) of the above mining claims and sites are:

RICHARD D. GILLESPIE
(Owner's Name - Please Print)

Richard D. Gillespie
(Owner's Signature)

P.O. BOX 1497
(Owner's Mailing Address)

DOLAN SPRINGS AZ 86441
(City) (State) (Zip Code)

(Owner's Name - Please Print)

(Owner's Signature)

(Owner's Mailing Address)

(City) (State) (Zip Code)

(Owner's Name - Please Print)

(Owner's Signature)

(Owner's Mailing Address)

(City) (State) (Zip Code)

(Owner's Name - Please Print)

(Owner's Signature)

(Owner's Mailing Address)

(City) (State) (Zip Code)

ENTERED
SEP 10 2014
BY: RS

New
RS 9-18-14

_____ (Owner's Name - Please Print)	_____ (Owner's Signature)		
_____ (Owner's Mailing Address)	_____ (City)	_____ (State)	_____ (Zip Code)

_____ (Owner's Name - Please Print)	_____ (Owner's Signature)		
_____ (Owner's Mailing Address)	_____ (City)	_____ (State)	_____ (Zip Code)

_____ (Owner's Name - Please Print)	_____ (Owner's Signature)		
_____ (Owner's Mailing Address)	_____ (City)	_____ (State)	_____ (Zip Code)

_____ (Owner's Name - Please Print)	_____ (Owner's Signature)		
_____ (Owner's Mailing Address)	_____ (City)	_____ (State)	_____ (Zip Code)

RECEIVED
 BLM AZ STATE OFFICE
 2011 AUG 11 P 2:27
 PHOENIX, ARIZONA

18 U.S.C. 1001 and 43 U.S.C. 1212 make it a crime for any person knowingly and willfully to make to any department or agency of the United States any false, fictitious or fraudulent statements or representations as to any matter within its jurisdiction.

INSTRUCTIONS

1. This certification is made under the provisions of 43 U.S.C. § 1744 and 30 U.S.C. §28-28k and the regulations thereunder (43 CFR Part 3830).
2. The claimant(s) must fill in the dates in paragraph 1 for the beginning and ending of the assessment year for which this waiver is sought.
3. The claimant(s) must fill in the date in paragraph 2 for the beginning of the assessment year for which this waiver is sought.
4. All claim and site names and BLM serial numbers must be listed for the mining claims, mill sites, and tunnel sites for which the waiver is sought.
5. All owners of the mining claims, mill sites, and tunnel sites and their addresses must be given.
6. This waiver form must be signed by all the claimants or their designated agent, in original form. If an agent is designated, a notarized designation of agent, signed by all of the claimants with proper address given, must be submitted with this waiver.
7. This form must be filed no later than September 1st for the upcoming assessment year in the BLM State Office where the mining claims or sites are recorded, or the waiver cannot be granted by the BLM. (Example: To obtain a waiver for the assessment year 2012, which begins on September 1, 2011, you must qualify for and file for a waiver no later than September 1, 2011, in the proper BLM State Office.)
8. For all mining claims which require assessment work, you must record an affidavit of labor on or before the December 30th immediately following the filing of this waiver. For all other mining claims or sites waived, you must record a notice of intent to hold on or before the December 30th immediately following the filing of this waiver.
9. Mill and tunnel sites may also be listed on this waiver and be waived from payment of the maintenance fee. A notice of intent to hold for these sites is required to be filed by the December 30th following the filing of this waiver.

FOR OFFICIAL USE ONLY

2

When Recorded Return Docu to:
RICHARD D GILLESPIE
P.O. BOX 1497
DOLAN SPRINGS
AZ. 86441

FEE# 2014034728

OFFICIAL RECORDS
OF MOHAVE COUNTY
CAROL MEIER,
COUNTY RECORDER



AMC 104460
109537

Check here is this is a change of address.
Telephone: _____
E-mail address: _____

08/08/2014 09:47 AM Fee: \$15.00
PAGE: 1 of 2

AFFIDAVIT OF PERFORMANCE OF ANNUAL WORK

1. State of Arizona, County of MOHAVE ss:
2. I (Name) RICHARD D GILLESPIE
3. Reside at (Address) 14092 WAYWARD LANE

City DOLAN SPRINGS County MOHAVE

RECEIVED
BLM
AZ STATE OFFICE
PHOENIX, ARIZONA
2014 AUG 11 P 2:21
BLM
Date
Stamp

State AZ Zip 86441 being duly sworn, depose and say that I am a citizen of the United States, more than eighteen years of age, and that all of the facts set forth in this affidavit, subject to the provisions and penalties of 18 U.S.C. 1001 pertaining to the filing of false, fictitious, or fraudulent statements with the United States, are true and correct according to the best of my knowledge, information and belief.

4. Owner's name and address (If not shown in Items 1-3 above). _____

5. That I am personally acquainted with the mining claim(s). The work and improvements were made by and at the expense of the owner(s) of said claim(s). Said contiguous group of claims, listed on this document, are situated in the _____ (optional) Mining District; MOHAVE County, Arizona.

Line No.	AMC NUMBER	CLAIM/SITE NAME	COUNTY RECORDER DATA (If available)	TWP	RNG	SEC
1	104460	KISMET #1	B639P403	26 N	20 W	30
2	109537	KISMET #2	B-6647P666-668	26 N	20 W	31
3						
4						
5						
6						

ENTERED
AUG 13 2014
BY: R. Ann

RECEIVED
 BLM AZ STATE OFFICE
 PHOENIX, ARIZONA
 2014 AUG 11 P 2:27
 BLM
 Date
 Stamp

7						
8						
9						
10						

6. That between the dates starting at 12 o'clock noon on September 1, 20 13 and ending at 12 o'clock noon on September 1, 20 14 at least \$ 500.00 dollars worth of work and improvements were done and performed upon said claim(s) or upon one or more of a contiguous group of claims for the benefit of all, wholly or partly outside of a contiguous group of claims for the benefit of all, not including the location work.

7. That the following persons were employed to perform the work and improvements described herein: _____

8. That the work and improvements performed were: BY RICHARD D GILLESPIE
BUILDING EQUIPMENT AND MOVING soil
for assay work


9. Dated: 8/8/14 Signature: Richard D Gillespie

SUBSCRIBED AND SWORN TO before me, a Notary Public, this 8th day of Aug 20 14

By: Richard D Gillespie V.P.D.

Notary Public Brenda Joyce Calhoun

My Commission Expires Aug 20, 2017



Bureau of Land Management
 Arizona State Office
www.az.blm.gov

No. of Claims: 2 x \$10 = \$20.00
 Check No.: 4479 Init. SAJ
 Receipt No.: 3099038
 For BLM Use Only

Richard D Gillespie
PO Box 1497
Dolan Springs, AZ 86441-1497

Bureau of Land Management
Arizona State Office
One North Central Avenue
Suite 800
Phoenix AZ. 85004-4427

RECEIVED
BLM AZ STATE OFFICE
AUG 8 2014

2014 AUG 11 P 2:21

PHOENIX, ARIZONA



8500484427



Richard D Gillespie
PO Box 1497
Dolan Springs, AZ 86441-1497

Bureau of Land Management
Arizona State Office
One North Central Avenue
Suite 800
Phoenix AZ. 85004-4427

RECEIVED
BLM AZ STATE OFFICE

2014 AUG 11 P 2:21

PHOENIX, ARIZONA



9500484427



United States Department of the Interior
Bureau of Land Management
 LANDS/RECREATION & PLANNING
 ONE N CENTRAL AVE
 PHOENIX, AZ 85004 -2203
 Phone: 602-417-9200

ENTERED
 AUG 13 2014
 BY: *RAM*

Receipt

No: 3099038

Transaction #: 3190566	
Date of Transaction: 08/12/2014	
CUSTOMER:	
RICHARD D GILLESPIE PO BOX 1497 DOLAN SPRINGS, AZ 86441-1497 US	

LINE #	QTY	DESCRIPTION	REMARKS	UNIT PRICE	TOTAL
1	1.00	LOCATABLE MINERALS / MINING CLAIMS-NOT NEW-UNADJUD, ONE AUTH NO. ONLY / MINING CLAIM MONEY RECEIVED CASES: AMC104460/\$20.00	MAINT FEE WAIVER (2) 2015 / POL (2) 2014	- n/a -	20.00
TOTAL:					\$20.00

PAYMENT INFORMATION					
1	AMOUNT:	20.00	POSTMARKED:	08/08/2014	
	TYPE:	CHECK	RECEIVED:	08/11/2014	
	CHECK NO:	4479			
	NAME:	GILLESPIE, RICHARD D PO BOX 1497 DOLAN SPRINGS AZ 86441-1497 US			

REMARKS

This receipt was generated by the automated BLM Collections and Billing System and is a paper representation of a portion of the official electronic record contained therein.

AMC 104460

AMC 109537

FORM APPROVED
OMB NO. 1004-0114
Expires: February 28, 2010

MAINTENANCE FEE WAIVER CERTIFICATION

267

SEE INSTRUCTIONS ON REVERSE

1. This small miner waiver is filed for the assessment year beginning at noon on September 2012 and ending at noon on September 1, 2013
2. The undersigned and all related parties owned ten or fewer mining claims, mill, or tunnel sites located and maintained on Federal lands in the United States of America on September 1, 2013
3. The undersigned have performed the assessment work required by law for each mining claim listed prior to filing this waiver and understand that by filing this form; an affidavit of assessment work must be recorded by the December 30th following the filing of this waiver.
4. The undersigned understand that if the assessment work obligation has not yet come due under 30 U.S.C. 28 (for those claims in their first assessment year only); a notice of intent to hold reciting this condition must be recorded by the December 30th following the filing of this waiver.
5. The undersigned understand that mill and tunnel sites may also be listed upon this waiver and be waived from payment of the maintenance fee; and that a notice of intent to hold for these sites is required to be recorded by the December 30th immediately following the filing of this waiver.
6. The undersigned understand and acknowledge that pursuant to 43 U.S.C. 1212 and 18 U.S.C. 1001; the filing or recording of a false, fictitious, or fraudulent document with the Bureau of Land Management may result in a fine of up to \$250,000, a prison term not to exceed five years, or both.
7. The mining claims, mill or tunnel sites for which this waiver from payment of the maintenance fees is requested are:

CLAIM OR SITE NAME	BLM RECORDATION SERIAL NUMBER
1. KISMET #1	✓ AMC-104460
2. KISMET #2	AMC-109537
3.	
4.	
5.	
6.	
7.	
8.	
9.	
10.	

The owner(s) (claimants) of the above mining claims and sites are:

RICHARD D. GILLESPIE ✓
(Owner's Name - Please Print)

Richard D. Gillespie
(Owner's Signature)

P.O. BOX 1497
(Street or P.O. Box)

DOLAN SPRINGS AZ 86441
(City) (State) (Zip Code)

(Owner's Name - Please Print)

(Owner's Signature)

(Street or P.O. Box)

(City) (State) (Zip Code)

(Owner's Name - Please Print)

(Owner's Signature)

(Street or P.O. Box)

(City) (State) (Zip Code)

(Attach to page 2)

ORIGINAL SIGNED WAIVER

ENTERED
SEP 18 2013
BY: PG

RECEIVED
BLM AZ STATE OFFICE
2013 SEP -4 P 12:47
PHOENIX, ARIZONA

2/PG

BLM VEGAS STATE OFFICE
RECEIVED
2013 SEP 15 11:11

(Owner's Name - Please Print)	(Owner's Signature)
(Street or P.O. Box)	(City) (State) (Zip Code)
(Owner's Name - Please Print)	(Owner's Signature)
(Street or P.O. Box)	(City) (State) (Zip Code)
(Owner's Name - Please Print)	(Owner's Signature)
(Street or P.O. Box)	(City) (State) (Zip Code)
(Owner's Name - Please Print)	(Owner's Signature)
(Street or P.O. Box)	(City) (State) (Zip Code)

INSTRUCTIONS

1. This certification is made under the provisions of § 1744 of Title 43 and § 28-28k of Title 30 of the United States Code; and the regulations thereunder (43 CFR Part 3830).
2. The claimant(s) must fill in the dates in paragraph 1 for the beginning and ending of the assessment year for which this waiver is sought.
3. The claimant(s) must fill in the date in paragraph 2 for the beginning of the assessment year for which this waiver is sought.
4. All claim and site names and Bureau of Land Management (BLM) serial numbers must be listed for the mining claims, mill sites, and tunnel sites for which the waiver is sought.
5. All owners of the mining claims, mill sites, and tunnel sites and their addresses must be given.
6. This waiver form must be signed by all the claimants or their designated agent, in original form. If an agent is designated, a notarized designation of agent, signed by all of the claimants with proper address given, must be submitted with this waiver.
7. This form must be filed no later than September 1st for the upcoming assessment year in the BLM State Office where the mining claims or sites are recorded, or the waiver cannot be granted by the BLM. (Example: to obtain a waiver for the assessment year 2000, which begins at noon on September 1, 1999, you must qualify for and file for a waiver no later than September 1, 1999, in the proper BLM State Office).
8. For all mining claims which require assessment work, you must record an affidavit of labor on or before the December 30th immediately following the filing of this waiver. For all other mining claims or sites waived, you must record a notice of intent to hold on or before the December 30th immediately following the filing of this waiver.
9. Mill and tunnel sites may also be listed upon this waiver and be waived from payment of the maintenance fee. A notice of intent to hold for these sites is required to be filed by the December 30th following the filing of this waiver.

NOTICE/BURDEN HOURS STATEMENT

The Privacy Act of 1974, as amended, and the regulation in 43 CFR 2.48(d) provide that you be furnished the following information in connection with the information required by this certification of waiver from rental fees.

AUTHORITY: 30 U.S.C. 28-28k; 43 U.S.C. 1201, 1457, 1740, and 1744; and 43 CFR 3830.

PRINCIPLE PURPOSE: This information is to be used to verify that the owner(s) (claimants) of a mining claim has complied with 30 U.S.C. 28f and is entitled to perform assessment work in lieu of paying the maintenance fee for the mining claims listed on this form.

ROUTINE USE: (1) Adjudication of the claimant(s) certification of waiver from paying the maintenance fee otherwise required by 30 U.S.C. 28f. (2) Disclosure may be made to appropriate Federal agencies when location is made within the agency's geographic area of responsibility. (3) Information from the record and/or the record will be transferred to the appropriate Federal, State, or local agency, or a member of the public in response to a specific request for pertinent information. (4) Information may also be provided to the Department of Justice or in a proceeding before a court or adjudicative body; or to Federal, State, local or foreign agencies when needed for enforcement of civil or criminal codes or applicable regulations concerning title rights upon the public land.

EFFECT OF NOT PROVIDING INFORMATION: Disclosure of this information is required by 30 U.S.C. 28f and 43 CFR Part 3830 for those qualified claimants wishing to take the small miner waiver allowed. Failure to supply the information required in this form to support the claimants certification of waiver from payment of the otherwise required maintenance fees will result in the waiver being disallowed and the mining claims subject to forfeiture by BLM under 30 U.S.C. 28g.

The Paperwork Reduction Act of 1995 requires us to inform you that:

This information is being collected to allow the BLM to determine if you qualify for a waiver from the payment of \$100 per mining claim or site maintenance fee established in 30 U.S.C. 28f and the implementing regulations at 43 CFR 3830. A response to this request is required in accordance with the statute to obtain your benefit.

BLM would like you to know that you do not have to respond to this, or any other, Federal agency-sponsored information collection unless it displays a currently valid OMB control number.

Public reporting burden for this form is estimated to average 20 minutes (33 hours) per response, including time to review instructions, gathering and maintaining data, and completing and reviewing the form. Direct comments regarding this burden estimate, or any other aspect of this form, to the U.S. Department of the Interior, Bureau of Land Management, (1004-0114) Bureau Information Collection Clearance Officer (WO-630), Mail Stop 401 LS, 1849 C St, N.W., Washington, D.C. 20240.

FOR OFFICIAL USE ONLY

RECEIVED
BLM AZ STATE OFFICE
2013 SEP - 4 P 12:47
PHOENIX, ARIZONA

United States Department of the Interior

Bureau of Land Management

LANDS/RECREATION & PLANNING

ONE N CENTRAL AVE

PHOENIX, AZ 85004 -2203

Phone: 602-417-9200

Receipt

No:

2854524

Transaction #: 2940307	
Date of Transaction: 08/13/2013	
CUSTOMER:	
RICHARD D GILLESPIE PO BOX 1497 DOLAN SPRINGS, AZ 86441-1497 US	



LINE #	QTY	DESCRIPTION	REMARKS	UNIT PRICE	TOTAL
1	1.00	LOCATABLE MINERALS / MINING CLAIMS-NOT NEW-UNADJUD, ONE AUTH NO. ONLY / MINING CLAIM MONEY RECEIVED CASES: AMC104460/\$20.00	POL 2013/2 WAV	- n/a -	20.00
TOTAL:					\$20.00

PAYMENT INFORMATION					
1	AMOUNT:	20.00	POSTMARKED:	08/12/2013	
	TYPE:	CHECK	RECEIVED:	08/13/2013	
	CHECK NO:	4336			
	NAME:	GILLESPIE, RICHARD D PO BOX 1497 DOLAN SPRINGS AZ 86441-1497 US			

REMARKS
WAIVER IS NOT THE ORIGINAL

This receipt was generated by the automated BLM Collections and Billing System and is a paper representation of a portion of the official electronic record contained therein.

RECEIVED
 BLM AZ STATE OFFICE
 2013 SEP - 4 P 12: 47
 PHOENIX, ARIZONA

To Whom it may concern

I sent the Enclosed Waiver

Fee Papers to you on

08/12/03

Received them Back as
they say it was the wrong
address I sent them too.

Please advise me what
to do to ~~correct~~

Richard D Gillispie

Cell # 928-715-4276

Home # 928-67-4850

PHOENIX, ARIZONA

2013 SEP - 4 P 12: 47

RECEIVED
BLM AZ STATE OFFICE

Mr. Richard Gillispie

PO Box 1497

Dolan Springs, AZ 86441-1497

8/21/13

To Pauline

I am sending you a copy
of the maintenance fee waiver,
and would like to thank
you for the help you have
been.

If there is anything else you
need. Please send me a note.

Richard D. Gillespie

P.O. Box 1497

Dolan Springs AZ 85047

CELL # 1-928-715-4276

RECEIVED
BHM AZ STATE OFFICE
SEP - 4 P 12:47
PHOENIX, ARIZONA

Just a note...

CERTIFIED MAIL™

Richard Gillespie

PO Box 1497
Dolan Springs, AZ 86441-1497



7013 0600 0000 8785 7532



1000

85004

U.S. POSTAGE
PAID
KINGMAN, AZ
86401
SEP 03, 13
AMOUNT

\$4.02

00012144-08


ATTEN
Pauline

Bureau of Land Management
arizona State office
one north central avenue - SUITE 800
Phoenix AZ. 85004 - 442

PHOENIX ARIZONA

2013 SEP - 4 P 12: 47

RECEIVED
BLM AZ STATE OFFICE



8/21/13

To Paulette

I am sending you a copy of the maintenance fee waiver, and would like to thank you for the help you have been.

If there is anything else you need. Please send me a note.

Richard D. Gillespie

P.O. Box 1497

Dolan Springs AZ 86441

CELL # 1-928-715-4276

RECEIVED
BLM AZ STATE OFFICE
2013 SEP - 4 P 12:47
PHOENIX, ARIZONA

Just a note...

To Whom it may concern

I sent the enclosed waiver

fee papers to you on

08/12/13

Received them back as they say it was the wrong

address I sent them to.

Please advise me what to do to ~~correct~~

Richard D. Gillespie
Cell # 928-715-4276
Home # 928-715-4850

RECEIVED
BLM AZ STATE OFFICE
2013 SEP - 4 P 12:47
PHOENIX, ARIZONA



Mr. Richard Gilliespie
PO Box 1497
Dolan Springs, AZ 86441-1497

Richard Gillespie
PO Box 1497
Dolan Springs, AZ 86441-1497

CERTIFIED MAIL™



7013 0600 0000 8785 7532


UNITED STATES
POSTAL SERVICE



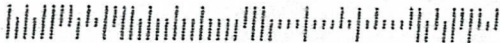
1000 85004

U.S. POSTAGE
PAID
KINGMAN, AZ
86401
SEP 03 13
AMOUNT
\$4.02
00012144-08

*ATTEN
Pauline*

*Bureau of Land Management
arizona State office
one north central avenue-SUITE 800
Phoenix AZ. 85004-442*

PHOENIX ARIZONA
2013 SEP -4 P 12:47
RECEIVED
BLM AZ STATE OFFICE



Richard Gillespie
PO Box 1497
Dolan Springs, AZ 86441-1497

ATTENTION
PAULINE

Bureau of Land Management
Arizona State office
one North Central Avenue
Suite 800
Phoenix AZ 85004-4427

LAS VEGAS NV 890

22 AUG 2013 PM 3 L



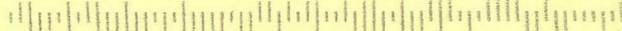
RECEIVED
BLM AZ STATE OFFICE
2013 SEP - 4 P 2: 47
PHOENIX, ARIZONA

NIXIE 850 1 29 0008/30/13

RETURN TO SENDER
NOT DELIVERABLE AS ADDRESSED
UNABLE TO FORWARD

BC: 86441149797 *0679-01647-22-42

86441149797



Richard Gillespie
PO Box 1497
Dolan Springs, AZ 86441-1497

22 AUG 2013 PM 3 L



ATTENTION
PAULINE

Bureau of Land Management
Arizona State office
one North Central Avenue
Suite 800
Phoenix AZ 85004-4427


PHOENIX, ARIZONA
2013 SEP - 4 P 2:47
RECEIVED
BLM AZ STATE OFFICE

NIXIE 850 1 2 9 0000/30/13
RETURN TO SENDER
NOT DELIVERABLE
UNABLE TO FORWARD
BC: 86441149797 *0679-01647-22-42


86441149797

Richard Gillespie
PO Box 1497
Dolan Springs, AZ 86441-1497

CERTIFIED MAIL™



7013 0600 0000 8785 7532



1000

85004

U.S. POSTAGE
PAID
KINGMAN, AZ
86401
SEP 03, 13
AMOUNT

\$4.02

00012144-08


*ATTEN
Pauline*

*Bureau of Land Management
arizona State office
one north central avenue - SUITE 800
Phoenix AZ. 85004 - 442*

PHOENIX ARIZONA

2013 SEP -4 P 12:47

RECEIVED
BLM AZ STATE OFFICE



Am 267

FORM APPROVED
OMB NO. 1004-0114
Expires: February 28, 2010

MAINTENANCE FEE WAIVER CERTIFICATION

SEE INSTRUCTIONS ON REVERSE

1. This small miner waiver is filed for the assessment year beginning at noon on September 1, 2013, ending at noon on September 1, 2014
2. The undersigned and all related parties owned ten or fewer mining claims, mill, or tunnel sites located and maintained on Federal lands in the United States of America on September 1, 2013
3. The undersigned have performed the assessment work required by law for each mining claim listed prior to filing this waiver and understand that by filing this form; an affidavit of assessment work **must** be recorded by the December 30th following the filing of this waiver.
4. The undersigned understand that if the assessment work obligation has not yet come due under 30 U.S.C. 28 (for those claims in their first assessment year only); a notice of intent to hold reciting this condition **must** be recorded by the December 30th following the filing of this waiver.
5. The undersigned understand that mill and tunnel sites may also be listed upon this waiver and be waived from payment of the maintenance fee; and that a notice of intent to hold for these sites is required to be recorded by the December 30th immediately following the filing of this waiver.
6. The undersigned understand and acknowledge that pursuant to 43 U.S.C. 1212 and 18 U.S.C. 1001; the filing or recording of a false, fictitious, or fraudulent document with the Bureau of Land Management may result in a fine of up to \$250,000, a prison term not to exceed five years, or both.
7. The mining claims, mill or tunnel sites for which this waiver from payment of the maintenance fees is requested are:

	CLAIM OR SITE NAME	BLM RECORDATION SERIAL NUMBER
1.	KISMET # 1	✓ AMC - 104460
2.	KISMET # 2	MMC - 109537
3.		
4.		
5.		
6.		
7.		
8.		
9.		
10.		

The owner(s) (claimants) of the above mining claims and sites are:

RICHARD D. GILLESPIE
(Owner's Name - Please Print)
P.O. BOX 1497
(Street or P.O. Box)
DOLAN SPRINGS AZ 86441
(City) (State) (Zip Code)

Richard D Gillespie
(Owner's Signature)

(Owner's Name - Please Print)

(Street or P.O. Box)

(City) (State) (Zip Code)

(Owner's Signature)

(Owner's Name - Please Print)

(Street or P.O. Box)

(City) (State) (Zip Code)

(Owner's Signature)

RECEIVED
BLM AZ STATE OFFICE
2013 AUG 13 PM 3:20
PHOENIX, ARIZONA

A COPY - ORIGINAL REQUIRED -
PB

ENTERED INTO COMPUTER

(Owner's Name - Please Print)	(Owner's Signature)
(Street or P.O. Box)	(City) (State) (Zip Code)
(Owner's Name - Please Print)	(Owner's Signature)
(Street or P.O. Box)	(City) (State) (Zip Code)
(Owner's Name - Please Print)	(Owner's Signature)
(Street or P.O. Box)	(City) (State) (Zip Code)
(Owner's Name - Please Print)	(Owner's Signature)
(Street or P.O. Box)	(City) (State) (Zip Code)

INSTRUCTIONS

1. This certification is made under the provisions of § 1744 of Title 43 and § 28-28k of Title 30 of the United States Code; and the regulations thereunder (43 CFR Part 3830).
2. The claimant(s) must fill in the dates in paragraph 1 for the beginning and ending of the assessment year for which this waiver is sought.
3. The claimant(s) must fill in the date in paragraph 2 for the beginning of the assessment year for which this waiver is sought.
4. All claim and site names and Bureau of Land Management (BLM) serial numbers must be listed for the mining claims, mill sites, and tunnel sites for which the waiver is sought.
5. All owners of the mining claims, mill sites, and tunnel sites and their addresses must be given.
6. This waiver form must be signed by all the claimants or their designated agent, in original form. If an agent is designated, a notarized designation of agent, signed by all of the claimants with proper address given, must be submitted with this waiver.
7. This form must be filed no later than September 1st for the upcoming assessment year in the BLM State Office where the mining claims or sites are recorded, or the waiver cannot be granted by the BLM. (Example: to obtain a waiver for the assessment year 2000, which begins at noon on September 1, 1999, you must qualify for and file for a waiver no later than September 1, 1999, in the proper BLM State Office).
8. For all mining claims which require assessment work, you must record an affidavit of labor on or before the December 30th immediately following the filing of this waiver. For all other mining claims or sites waived, you must record a notice of intent to hold on or before the December 30th immediately following the filing of this waiver.
9. Mill and tunnel sites may also be listed upon this waiver and be waived from payment of the maintenance fee. A notice of intent to hold for these sites is required to be filed by the December 30th following the filing of this waiver.

NOTICE/BURDEN HOURS STATEMENT

The Privacy Act of 1974, as amended, and the regulation in 43 CFR 2.48(d) provide that you be furnished the following information in connection with the information required by this certification of waiver from rental fees.

AUTHORITY: 30 U.S.C. 28-28k; 43 U.S.C. 1201, 1457, 1740, and 1744; and 43 CFR 3830.

PRINCIPLE PURPOSE: This information is to be used to verify that the owner(s) (claimants) of a mining claim has complied with 30 U.S.C. 28f and is entitled to perform assessment work in lieu of paying the maintenance fee for the mining claims listed on this form.

ROUTINE USE: (1) Adjudication of the claimant(s) certification of waiver from paying the maintenance fee otherwise required by 30 U.S.C. 28f. (2) Disclosure may be made to appropriate Federal agencies when location is made within the agency's geographic area of responsibility. (3) Information from the record and/or the record will be transferred to the appropriate Federal, State, or local agency, or a member of the public in response to a specific request for pertinent information. (4) Information may also be provided to the Department of Justice or in a proceeding before a court or adjudicative body; or to Federal, State, local or foreign agencies when needed for enforcement of civil or criminal codes or applicable regulations concerning title rights upon the public land.

EFFECT OF NOT PROVIDING INFORMATION: Disclosure of this information is required by 30 U.S.C. 28f and 43 CFR Part 3830 for those qualified claimants wishing to take the small miner waiver allowed. Failure to supply the information required in this form to support the claimants certification of waiver from payment of the otherwise required maintenance fees will result in the waiver from payment of the otherwise required maintenance fees and the mining claims subject to forfeiture by BLM under 30 U.S.C. 28g.

The Paperwork Reduction Act of 1995 requires us to inform you that: This information is being collected to allow the BLM to determine if you qualify for a waiver from the payment of \$100 per mining claim or site maintenance fee established in 30 U.S.C. 28f and the implementing regulations at 43 CFR 3830. A response to this request is required in accordance with the statute to obtain your benefit.

BLM would like you to know that you do not have to respond to this, or any other, Federal agency-sponsored information collection unless it displays a currently valid OMB control number.

Public reporting burden for this form is estimated to average 20 minutes (.33 hours) per response, including time to review instructions, gathering and maintaining data, and completing and reviewing the form. Direct comments regarding this burden estimate, or any other aspect of this form, to the U.S. Department of the Interior, Bureau of Land Management, (1004-0114) Bureau Information Collection Clearance Officer (WO-630), Mail Stop 401 LS, 1849 C St., N.W., Washington, D.C. 20240.

FOR OFFICIAL USE ONLY


RECEIVED
 BLM AZ STATE OFFICE
 AUG 13 PM 3:20
 TUCSON, ARIZONA

Richard Gillespie
PO Box 1497
Dolan Springs, AZ 86441-1497



7013 0600 0000 8792 3749

*United States
Dept. of the interior
Bureau of Land Management
1 No. Central ave Suite 800
Phoenix arizona 85004*



1000

85004

U.S. POSTAGE
PAID
KINGMAN, AZ
86401
AUG 12, 13
AMOUNT

\$3.10

00023653-08



Freedom
FOREVER

KIN STR...
AUG 12 2013
RECEIVED
BLM AZ SYSTEM OFFICE
PHOENIX, ARIZONA
2013 AUG 13 PM 3:20
USPS


8500434427



Richard Gillespie
PO Box 1497
Dolan Springs, AZ 86441-1497



7013 0600 0000 8792 3749



1000

85004

*United States
Dept. of the interior
Bureau of Land Management
1 No. Central ave Suite 800
Phoenix arizona 85004*


U.S. POSTAGE
PAID
KINGMAN, AZ
86401
AUG 12 2013
AMOUNT



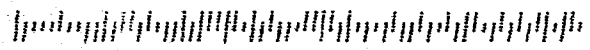
Freedom
FOREVER

\$3.10

00023653-08



6500484427



When Recorded Return Document to:

RICHARD D. GILLESPIE
P.O. BOX 1497
DOLAN SPRINGS AZ 86441


FEE# 2013042480

OFFICIAL RECORDS
OF MOHAVE COUNTY
CAROL MEIER,
COUNTY RECORDER



08/12/2013 12:41 PM Fee: \$15.00

PAGE: 1 of 2

Check here if this is a change of address.

Telephone: _____

E-mail address: 928-715-4276

AFFIDAVIT OF PERFORMANCE OF ANNUAL WORK

1. State of Arizona, County of MOHAVE _____

2. I (Name) RICHARD D GILLESPIE _____

3. Reside at (Address) 14092 WAYWARD LANE _____

RECEIVED
BLM AZ STATE OFFICE
PHOENIX, ARIZONA
2013 AUG 13 PM 3:20
BLM
Date
Stamp

City DOLAN SPRINGS County MOHAVE _____

State AZ Zip 86441 being duly sworn, depose and say that I am a citizen of the United States, more than eighteen years of age, and that all of the facts set forth in this affidavit, subject to the provisions and penalties of 18 U.S.C. 1001 pertaining to the filing of false, fictitious, or fraudulent statements with the United States, are true and correct according to the best of my knowledge, information and belief.

4. Owner's name and address (if not shown in Items 1-3 above). _____

5. That I am personally acquainted with the mining claim(s). The work and improvements were made by and at the expense of the owner(s) of said claim(s). Said contiguous group of claims, listed on this document, are situated in the

WEAVER (optional) Mining District; MOHAVE County, Arizona.

Line No.	AMC NUMBER	CLAIM/SITE NAME	COUNTY RECORDER DATA (if available)	TWP	RNG	SEC
1	104460	KISMIT#1		30	20W	30
2		KISMIT #2		31	20W	31
3						
4						
5						
6						

Form: MCF108
Revised Jan 2006
Page 1 of 2
ENTERED
SEP 03 2013
BY: AT

BLM
Date
Stamp

PHOENIX, ARIZONA

2013 AUG 13 PM 3:20

RECEIVED
BLM AZ STATE OFFICE

7						
8						
9						
10						

6. That between the dates starting at 12 o'clock noon on September 1, 20 12 and ending at 12 o'clock noon on September 1, 20 13 at least \$ 500.00 dollars worth of work and improvements were done and performed upon said claim(s) or upon one or more of a contiguous group of claims for the benefit of all, wholly or partly outside of a contiguous group of claims for the benefit of all, not including the location work.

7. That the following persons were employed to perform the work and improvements described herein: _____

8. That the work and improvements performed were: FOR SAMPLING ORE
VEIN'S FOR ASSAYING - BY RICHARD D. GILLESPIE

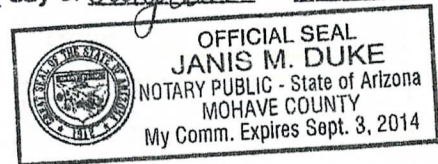
9. Dated: 8/12/13 Signature: Richard D. Gillespie

SUBSCRIBED AND SWORN TO before me, a Notary Public, this 12th day of August 20 13

By: Richard D. Gillespie only

Notary Public: Janis M. Duke

My Commission Expires Sept 3, 2014



Bureau of Land Management
Arizona State Office
www.az.blm.gov

No. of Claims: 2 x \$10 = 20
 Check No.: 4336 Init. JMD
 Receipt No.: 2854504
 For BLM Use Only

Form: MCF108
Revised Jan 2006
Page 2 of 2

United States Department of the Interior
 Bureau of Land Management
 LANDS/RECREATION & PLANNING
 ONE N CENTRAL AVE
 PHOENIX, AZ 85004 -2203
 Phone: 602-417-9200

Receipt

No: 2854524

ENTERED INTO COMPUTER

Transaction #: 2940307	
Date of Transaction: 08/13/2013	
CUSTOMER:	
RICHARD D GILLESPIE PO BOX 1497 DOLAN SPRINGS, AZ 86441-1497 US	

LINE #	QTY	DESCRIPTION	REMARKS	UNIT PRICE	TOTAL
1	1.00	LOCATABLE MINERALS / MINING CLAIMS-NOT NEW-UNADJUD, ONE AUTH NO. ONLY / MINING CLAIM MONEY RECEIVED CASES: AMC104460/\$20.00	POL 2013/2 WAV	- n/a -	20.00
TOTAL:					\$20.00

PAYMENT INFORMATION					
1	AMOUNT:	20.00	POSTMARKED:	08/12/2013	
	TYPE:	CHECK	RECEIVED:	08/13/2013	
	CHECK NO:	4336			
	NAME:	GILLESPIE, RICHARD D PO BOX 1497 DOLAN SPRINGS AZ 86441-1497 US			

REMARKS
WAIVER IS NOT THE ORIGINAL

This receipt was generated by the automated BLM Collections and Billing System and is a paper representation of a portion of the official electronic record contained therein. #928-715-4276

AUG 21 2013 8:36 AM Mr. Gillespie called; he stated he had sent his original signed Waiver to the County for recording; he will mail us the original. ps

SEP 04 2013 - corrected waiver (original signature) Rec'd - ps, updated 913 code to: 9/3/13 ps

Kismet #1- [redacted] 46D Dec 10-2012
Rismet #2- 10 9537

Tony Smith

I signed my name under
the name on the copy of
the original Maintenance Waiver
Certification - as you Requested

Richard D. Gillespie

RECEIVED
BLM AZ STATE OFFICE

2012 DEC 12 P 2:29

PHOENIX, ARIZONA

Thank you Tony
Richard D. Gillespie

P.O. Box 1497

Dolan Springs AZ.

86441

PH# 928-715-4276

Just a note...



Richard Gillespie

PO Box 1497


Dolan Springs, AZ 86441-1497

575

UNITED STATES POSTAGE
165 5529 05.750 PB8642692
6497 DEC 10 12
DOLAN SPRINGS, AZ 86441

United States Dept of the Interior
Bureau of Land Management
one north Central Avenue Suite 900
Phoenix Arizona 85004 - 4427
(attention Tony Smith)

RECEIVED
POSTAL SERVICE OFFICE
2012 DEC 12 P 2:24
PHOENIX, ARIZONA



7010 2780 0001 8644 0897

CERTIFIED MAIL™

Kismet #1-104460 Dec 10-2012
Rismet #2-109537

Tony Smith
I signed my name under
the name on the copy of
the original Maintenance Waiver
Certification - as you Requested
Richard D. Gillespie

RECEIVED
BLM AZ STATE OFFICE

2012 DEC 12 P 2:29

PHOENIX, ARIZONA

Thank you Tony
Richard D. Gillespie
P.O. Box 1497
Dolan Springs AZ.
86441
PH. # 928-715-4276

Just a note...

515




Richard Gillespie
PO Box 1497
Dolan Springs, AZ 86441-1497

UNITED STATES POSTAGE
165 5539 # 05.750 PB8642692
6423 PHOENIX SPRINGS, AZ 86441

United States Dept of the Interior
Bureau of Land Management
One North Central Avenue Suite 800
Phoenix Arizona 85004 - 4427
(attention Tony Smith)

RECEIVED
PHOENIX, ARIZONA
2012 DEC 12 P 2:24
POSTAL SERVICE OFFICE

CERTIFIED MAIL™



7010 2780 0001 0822 0107
4680 4498 1000 0822 0107

AFFIDAVIT OF PERFORMANCE OF ANNUAL WORK

STATE OF ARIZONA)
COUNTY OF MOHAVE) ss.

_____ , being duly sworn, according to law, deposes and says:

That he is a citizen of the United States, more than 18 years of age and resides at PO. Box 1497 - DOLAN SPRINGS AZ 86411 County, Arizona;

That he is personally acquainted with the following unpatented mining claims which are situated in the WEAVER Mining District, MOHAVE County, Arizona, the name(s), book(s) and page(s) of the recording of the location notice(s) in the office of the recorder of said county and the BLM serial numbers of which are as follows:

Claim Name	Recorded Book	Page	BLM No.
KISMET #1	B 639P	403	<u>104460</u>
KISMET #2	B 6647P	66-668	<u>109537</u>

That the notices of location of said claims are posted within the following Section(s), Township(s) and Range(s): _____;

That RICHARD D GILLESPIE, whose address is _____, is the owner of the above-described claims;

That between the dates of 9/18/12-10/2013 and in excess of _____ Dollars (\$ 500.00) worth of work and improvements were done and performed upon or for the benefit of this claim group;

That such work and improvements consisted of BUILDING EQUIPMENT AND TROKING SOIL and were performed by RICHARD D GILLESPIE and _____;

That the above work and improvements were made by and at the expense of RICHARD D GILLESPIE for _____, the owner of the claims, for the purpose of complying with the laws of the United States pertaining to assessments or annual work.

DATED this 30 day of AUGUST, 2012

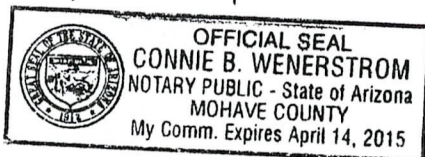
Richard D Gillespie

SUBSCRIBED AND SWORN to before me this 4th day of September 2012 by Richard Gillespie

Connie B Wenerstrom
Notary Public

My Commission Expires:

April 14, 2015



ENTERED BY COMPUTER

R2 9-20-12

TIMELY FILED

RECEIVED
BLM AZ STATE OFFICE
2012 SEP -6 P 3:28
PHOENIX, ARIZONA


FEE# 2012046148

OFFICIAL RECORDS
OF MOHAVE COUNTY
CAROL MEIER,
COUNTY RECORDER



09/04/2012 10:24 AM Fee: \$15.00

PAGE: 1 of 2

2
WHEN RECORDED MAIL TO :

RICHARD GILLESPIE
PO BOX 1497
DOLAN SPRINGS AZ 86441

**AFFIDAVIT OF PERFORMANCE OF
ANNUAL WORK**

TIMELY FILED

PHOENIX, ARIZONA

2012 SEP - 6 P 3: 28

RECEIVED
BLM A7 STATE OFFICE

MMD

Richard Gillespie
PO Box 1497
Dolan Springs, AZ 86441-1497

LAS VEGAS NV 890

04 SEP 2012 PM 3 L



RECEIVED
BLM AZ STATE OFFICE

2012 SEP -6 P 3:27

PHOENIX, ARIZONA

TIMELY FILED

Bureau of Land Management
one - north central ave
St 800 - 85604 - 4427

85604441499



Richard Gillespie
PO Box 1497
Dolan Springs, AZ 86441-1497

LAS VEGAS NV 890

04 SEP 2012 PM 3 L

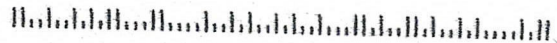


RECEIVED
BLM AZ STATE OFFICE
2012 SEP -6 P 3:27
PHOENIX, ARIZONA

TIMELY FILED

*Bureau of Land Management
one - North Central ave
St 800 - 85604 - 4427*

95004441499



United States Department of the Interior
Bureau of Land Management
 LANDS/RECREATION & PLANNING
 ONE N CENTRAL AVE
 PHOENIX, AZ 85004 -2203
 Phone: 602-417-9200

Receipt

No: 2651931

Transaction #: 2732759	
Date of Transaction: 09/07/2012	
CUSTOMER:	
RICHARD D GILLESPIE PO BOX 1497 DOLAN SPRINGS, AZ 86441-1497 US	

LINE #	QTY	DESCRIPTION	REMARKS	UNIT PRICE	TOTAL
1	1.00	LOCATABLE MINERALS / MINING CLAIMS- NOT NEW-UNADJUD, ONE AUTH NO. ONLY / MINING CLAIM MONEY RECEIVED CASES: AMC104460/\$20.00	MAINT FEE WAIVER (2) 2013 / POL (2) 2012	- n/a -	20.00
TOTAL:					\$20.00

PAYMENT INFORMATION			
1	AMOUNT:	20.00	POSTMARKED: N/A
	TYPE:	CHECK	RECEIVED: 09/06/2012
	CHECK NO:	4190	
	NAME:	GILLESPIE, RICHARD D PO BOX 1497 DOLAN SPRINGS AZ 86441-1497 US	

REMARKS

This receipt was generated by the automated BLM Collections and Billing System and is a paper representation of a portion of the official electronic record contained therein.

UNITED STATES
DEPARTMENT OF THE INTERIOR
BUREAU OF LAND MANAGEMENT

263

FORM APPROVED
OMB NO. 1004-0114

MAINTENANCE FEE WAIVER CERTIFICATION

Expires: February 28, 2010
AMC 104460
AMC 109537

SEE INSTRUCTIONS ON PAGE 2

- This small miner waiver is filed for the assessment year beginning at noon on September 1, 2011 and ending at noon on September 1, 2012.
- The undersigned and all related parties owned ten or fewer mining claims, mill, or tunnel sites located and maintained on Federal lands in the United States of America on September 1, _____.
- The undersigned have performed the assessment work required by law for each mining claim listed prior to filing this waiver and understand that by filing this form, an affidavit of assessment work must be recorded by the December 30th following the filing of this waiver.
- The undersigned understand that if the assessment work obligation has not yet come due under 30 U.S.C. 28 (for those claims in their first assessment year only); a notice of intent to hold reciting this condition must be recorded by the December 30th following the filing of this waiver.
- The undersigned understand that mill and tunnel sites may also be listed upon this waiver and be waived from payment of the maintenance fee, and that a notice of intent to hold for these sites is required to be recorded by the December 30th immediately following the filing of this waiver.
- The undersigned understand and acknowledge that pursuant to 43 U.S.C. 1212 and 18 U.S.C. 1001, the filing or recording of a false, fictitious, or fraudulent document with the Bureau of Land Management may result in a fine of up to \$250,000, a prison term not to exceed five years, or both.
- The mining claims, mill or tunnel sites for which this waiver from payment of the maintenance fees is requested are:

CLAIM OR SITE NAME	BLM RECORDATION SERIAL NUMBER
KISMET #1	AMC NO. 104460
KISMET #2	AMC NO. 109537

The owner(s) (claimant) of the above mining claims and sites are:

RICHARD D. GILLESPIE
 (Owner's Name - Please Print)
 P.O. BOX 1497
 (Street or P.O. Box)
 DOLAN SPRINGS AZ 86441
 (City) (State) (Zip Code)

Richard D. Gillespie
 (Owner's Signature)

(Owner's Name - Please Print)
 (Street or P.O. Box)
 (City) (State) (Zip Code)

(Owner's Signature)

(Owner's Name - Please Print)
 (Street or P.O. Box)
 (City) (State) (Zip Code)

(Owner's Signature)

RECEIVED
 BLM AZ STATE OFFICE
 2011 AUG 15 A 7:39
 PHOENIX ARIZONA

ENTERED IN COMPUTER

RE 8-18-11

(Owner's Name - Please Print)

(Owner's Signature)

(Street or P.O. Box)

(City)

(State)

(Zip Code)

(Owner's Name - Please Print)

(Owner's Signature)

(Street or P.O. Box)

(City)

(State)

(Zip Code)

(Owner's Name - Please Print)

(Owner's Signature)

(Street or P.O. Box)

(City)

(State)

(Zip Code)

(Owner's Name - Please Print)

(Owner's Signature)

(Street or P.O. Box)

(City)

(State)

(Zip Code)

Title 18 U.S.C. Section 1001 and Title 43 U.S.C. Section 1212 makes it a crime for any person knowingly and willfully to make to any department or agency of the United States any false, fictitious or fraudulent statements or representations as to any matter within its jurisdiction.

INSTRUCTIONS

- This certification is made under the provisions of § 1744 of Title 43 and § 28-28k of Title 30 of the United States Code; and the regulations thereunder (43 CFR Part 3830).
- The claimant(s) must fill in the dates in paragraph 1 for the beginning and ending of the assessment year for which this waiver is sought.
- The claimant(s) must fill in the date in paragraph 2 for the beginning of the assessment year for which this waiver is sought.
- All claim and site names and Bureau of Land Management (BLM) serial numbers must be listed for the mining claims, mill sites, and tunnel sites for which the waiver is sought.
- All owners of the mining claims, mill sites, and tunnel sites and their addresses must be given.
- This waiver form must be signed by all the claimants or their designated agent, in original form. If an agent is designated, a notarized designation of agent, signed by all of the claimants with proper address given, must be submitted with this waiver.
- This form must be filed no later than September 1st for the upcoming assessment year in the BLM State Office where the mining claims or sites are recorded, or the waiver cannot be granted by the BLM. (Example: to obtain a waiver for the assessment year 2000, which begins at noon on September 1, 1999, you must qualify for and file for a waiver no later than September 1, 1999, in the proper BLM State Office).
- For all mining claims which require assessment work, you must record an affidavit of labor on or before the December 30th immediately following the filing of this waiver. For all other mining claims or sites waived, you must record a notice of intent to hold on or before the December 30th immediately following the filing of this waiver.
- Mill and tunnel sites may also be listed upon this waiver and be waived from payment of the maintenance fee. A notice of intent to hold for these sites is required to be filed by the December 30th following the filing of this waiver.

RECEIVED
BLM AZ STATE OFFICE
2001 AUG 15 A 7:39
PHOENIX, ARIZONA

FOR OFFICIAL USE ONLY

When Recorded Return Document to:

RICHARD D GILLESPIE
P.O. Box 1497 - 86441
DOLAN SPRINGS AZ
1-928-715-4276



FEE# 2011041413

OFFICIAL RECORDS
OF MOHAVE COUNTY
CAROL MEIER,
COUNTY RECORDER



08/08/2011 01:50 PM Fee: \$19.00

PAGE: 1 of 2

Check here is this is a change of address.

Telephone: _____

E-mail address: _____

AFFIDAVIT OF PERFORMANCE OF ANNUAL WORK

1. State of Arizona, County of MOHAVE ss:

2. I (Name) RICHARD D. GILLESPIE

3. Reside at (Address) P.O. BOX 1497

City DOLAN SPRINGS County MOHAVE

State AZ Zip 86441 being duly sworn, depose and say that I am a citizen of the United States, more than eighteen years of age, and that all of the facts set forth in this affidavit, subject to the provisions and penalties of 18 U.S.C. 1001 pertaining to the filing of false, fictitious, or fraudulent statements with the United States, are true and correct according to the best of my knowledge, information and belief.

4. Owner's name and address (If not shown in Items 1-3 above), N/A

RECEIVED
BLM AZ STATE OFFICE
2011 AUG 15 A 1:39
PHOENIX, ARIZONA
BLM
Date
Stamp

5. That I am personally acquainted with the mining claim(s). The work and improvements were made by and at the expense of the owner(s) of said claim(s). Said contiguous group of claims, listed on this document, are situated in the

(optional) Mining District: WEAVER-MOHAVE County, Arizona.

Line No.	AMC NUMBER	CLAIM/SITE NAME	COUNTY RECORDER DATA (If available)	TWP	RNG	SEC
1	104460	KISMET #1	B639P403	30	20W	30
2	109537	KISMET #2	B6647P666-668	31	20W	31
3		BOTH	IN SAME SECTION			
4						
5						
6						

Form: MCF108
Revised Jan. 2006
Page 1 of 2

ENTERED IN COMPUTER
RE 8-18-11

RECEIVED
BLM AZ STATE OFFICE
2011 AUG 15 A 7:39
PHOENIX, ARIZONA
BLM
Date
Stamp

7							
8							
9							
10							

6. That between the dates starting at 12 o'clock noon on September 1, 20 10 and ending at 12 o'clock noon on September 1, 20 11 at least \$ 500.00 dollars worth of work and improvements were done and performed upon said claim(s) or upon one or more of a contiguous group of claims for the benefit of all, wholly or partly outside of a contiguous group of claims for the benefit of all, not including the location work.

7. That the following persons were employed to perform the work and improvements described herein: ALL WORK BY MYSELF - RICHARD D. GILLESPIE

8. That the work and improvements performed were: EXPOSING & SAMPLING - ORE VEINS - FOR ASSAYING

9. Dated: 8/9/11 Signature: Richard D. Gillespie

SUBSCRIBED AND SWORN TO before me, a Notary Public, this 8th day of August 20 11

By: JANIS M. DUKE
Notary Public Janis M. Duke
My Commission Expires Sept 3, 2014




Bureau of Land Management
Arizona State Office
www.az.blm.gov

No. of Claims: 2 x \$10 = 20.00
Check No.: 4062 Init. ESG
Receipt No.: 2404848
For BLM Use Only

9 Richard D Gillespie
PO Box 1497
Dolan Springs, AZ 86441-1497

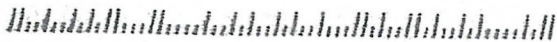
RECEIVED
PHOENIX, ARIZONA
2011 AUG 12 F 2:35
SUITE 800

POST OFFICE BOX 1497
DOLAN SPRINGS, AZ 86441
10 AUG 2011 PM 5 7



Bureau of Land Management
arizona state office
one North Central Avenue
Phoenix AZ 85004

85004+4414



United States Department of the Interior
Bureau of Land Management
 LANDS/RECREATION & PLANNING
 ONE N CENTRAL AVE
 PHOENIX, AZ 85004 -2203
 Phone: 602-417-9200

Receipt

No: 2404848

Transaction #: 2480098	
Date of Transaction: 08/15/2011	
CUSTOMER:	
RICHARD D GILLESPIE PO BOX 1497 DOLAN SPRINGS, AZ 86441-1497 US	

LINE #	QTY	DESCRIPTION	REMARKS	UNIT PRICE	TOTAL
1	1.00	LOCATABLE MINERALS / MINING CLAIMS-NOT NEW-UNADJUD, ONE AUTH NO. ONLY / MINING CLAIM MONEY RECEIVED CASES: AMC104460/\$20.00	2011 POL & WAIV FOR 2012 (2)	- n/a -	20.00
TOTAL:					\$20.00

PAYMENT INFORMATION			
1	AMOUNT:	20.00	POSTMARKED: 08/10/2011
	TYPE:	CHECK	RECEIVED: 08/15/2011
	CHECK NO:	4062	
	NAME:	GILLESPIE, RICHARD D PO BOX 1497 DOLAN SPRINGS AZ 86441-1497 US	


REMARKS

This receipt was generated by the automated BLM Collections and Billing System and is a paper representation of a portion of the official electronic record contained therein.

9
Richard D Gillespie
PO Box 1497
Dolan Springs, AZ 86441-1497

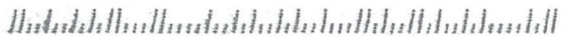
RECEIVED
STATE OF ARIZONA
2011 AUG 12 F 235
PHOENIX, ARIZONA

10 AUG 2011 PM 5 T



Bureau of Land Management
SUITE 800 arizona state office
one North Central Avenue
Phoenix AZ 85004

85004+4414



UNITED STATES
DEPARTMENT OF THE INTERIOR
BUREAU OF LAND MANAGEMENT

MAINTENANCE FEE WAIVER CERTIFICATION

343

AMC 104460
AMC 109537
FORM APPROVED
OMB NO. 1004-0114
Expires: February 28, 2010

SEE INSTRUCTIONS ON PAGE 2

- This small miner waiver is filed for the assessment year beginning at noon on September 1, 2010 and ending at noon on September 1, 2011.
- The undersigned and all related parties owned ten or fewer mining claims, mill, or tunnel sites located and maintained on Federal lands in the United States of America on September 1, 2010.
- The undersigned have performed the assessment work required by law for each mining claim listed prior to filing this waiver and understand that by filing this form; an affidavit of assessment work must be recorded by the December 30th following the filing of this waiver.
- The undersigned understand that if the assessment work obligation has not yet come due under 30 U.S.C. 28 (for those claims in their first assessment year only); a notice of intent to hold reciting this condition must be recorded by the December 30th following the filing of this waiver.
- The undersigned understand that mill and tunnel sites may also be listed upon this waiver and be waived from payment of the maintenance fee; and that a notice of intent to hold for these sites is required to be recorded by the December 30th immediately following the filing of this waiver.
- The undersigned understand and acknowledge that pursuant to 43 U.S.C. 1212 and 18 U.S.C. 1001; the filing or recording of a false, fictitious, or fraudulent document with the Bureau of Land Management may result in a fine of up to \$250,000, a prison term not to exceed five years, or both.
- The mining claims, mill or tunnel sites for which this waiver from payment of the maintenance fees is requested are:

	CLAIM OR SITE NAME	BLM RECORDATION SERIAL NUMBER
1.	KISMET #1 ✓	AMC NO. 104460
2.	KISMET #2	MMC NO. 109537
3.		
4.		
5.		
6.		
7.		
8.		
9.		
10.		

The owner(s) (claimants) of the above mining claims and sites are:

RICHARD D. GILLESPIE ✓
(Owner's Name - Please Print)

Richard D Gillespie
(Owner's Signature)

P.O. Box 1497
(Street or P.O. Box)

DOLAN SPRINGS AZ 86441
(City) (State) (Zip Code)

(Owner's Name - Please Print)

(Street or P.O. Box)

(City) (State) (Zip Code)

(Owner's Name - Please Print)

(Street or P.O. Box)

(City) (State) (Zip Code)

RECEIVED
BLM AZ STATE OFFICE
2010 AUG 17 P 2:33
PHOENIX, ARIZONA

ENTERED INTO COMPUTER

9/9/2010 TS

2/50

2

When Recorded Return Document to:

RICHARD D. GILLESPIE
P.O. BOX 1497 - 86441
DOLAN SPRINGS AZ.
1-928-715-4276

Check here if this is a change of address.

Telephone: _____

E-mail address: _____



FEE# 2010048092

OFFICIAL RECORDS
OF MOHAVE COUNTY
CAROL MEIER,
COUNTY RECORDER



08/10/2010 12:07 PM Fee: \$19.00

PAGE: 1 of 2

AFFIDAVIT OF PERFORMANCE OF ANNUAL WORK

1. State of Arizona, County of MOHAVE ss:

2. I (Name) RICHARD D. GILLESPIE

3. Reside at (Address) P.O. BOX 1497

City DOLAN SPRINGS County MOHAVE

State AZ Zip 86441 being duly sworn, depose and say that I am a citizen of the United States, more than eighteen years of age, and that all of the facts set forth in this affidavit, subject to the provisions and penalties of 18 U.S.C. 1001 pertaining to the filing of false, fictitious, or fraudulent statements with the United States, are true and correct according to the best of my knowledge, information and belief.

4. Owner's name and address (if not shown in items 1-3 above). _____

5. That I am personally acquainted with the mining claim(s). The work and improvements were made by and at the expense of the owner(s) of said claim(s). Said contiguous group of claims, listed on this document, are situated in the

(optional) Mining District; WEAVER-MOHAVE County, Arizona.

RECEIVED
BLM AZ STATE OFFICE
2010 AUG 17 P 2:31
PHOENIX, ARIZONA
BLM
Date
Stamp

Line No.	AMC NUMBER	CLAIM/SITE NAME	COUNTY RECORDER DATA (if available)	TWP	RNG	SEC
1	104460	KISMET #1	B639 P403	30	26W	30
2	109537	KISMET #2	B647 P666-668	31	20W	31
3		Both in same section				
4						
5						
6						

9/9/2010 TS
ENTERED INTO COMPUTER

RECEIVED
BLM AZ STATE OFFICE

2010 AUG 17 P 2:31
PHOENIX, ARIZONA
BLM
Date
Stamp

7						
8						
9						
10						

6. That between the dates starting at 12 o'clock noon on September 1, 20 09 and ending at 12 o'clock noon on September 1, 20 10 at least \$ 500.00 dollars worth of work and improvements were done and performed upon said claim(s) or upon one or more of a contiguous group of claims for the benefit of all, wholly or partly outside of a contiguous group of claims for the benefit of all, not including the location work.

7. That the following persons were employed to perform the work and improvements described herein: ALL WORK DONE BY MYSELF - RICHARD D. GILLESPIE

8. That the work and improvements performed were: EXPOSING & SAMPLING - ORE VEINS FOR ASSAYING

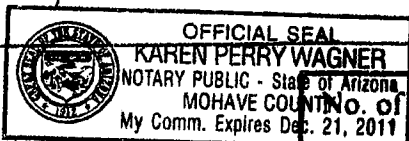
9. Dated: 8/10/10 Signature: Richard D. Gillespie

SUBSCRIBED AND SWORN TO before me, a Notary Public, this 11th day of August 2010

by: RICHARD D GILLESPIE

Notary Public Karen Perry Wagner

My Commission Expires 12/21/2011



No. of Claims: 2 x \$10 = 20.00
 Check No.: 3940 Init. SC
 Receipt No.: 2193277
 For BLM Use Only

Bureau of Land Management
Arizona State Office
www.blm.gov

Form: MCF108
Revised Jan. 2006
Page 2 of 2

United States Department of the Interior
Bureau of Land Management
 LANDS/RECREATION & PLANNING
 ONE N CENTRAL AVE
 PHOENIX, AZ 85004 -2203
 Phone:

Receipt

No: 2193277

Transaction #: 2263082	
Date of Transaction: 08/17/2010	
CUSTOMER:	RICHARD D GILLESPIE PO BOX 1497 DOLAN SPRINGS, AZ 86441-1497 US

LINE #	QTY	DESCRIPTION	REMARKS	UNIT PRICE	TOTAL
1	1.00	LOCATABLE MINERALS / MINING CLAIMS-NOT NEW-UNADJUD, ONE AUTH NO. ONLY / MINING CLAIM MONEY RECEIVED CASES: AMC104460/\$20.00	WAIVER & POL (2)	- n/a -	20.00
TOTAL:					\$20.00

PAYMENT INFORMATION					
1	AMOUNT:	20.00	POSTMARKED:	N/A	
	TYPE:	CHECK	RECEIVED:	08/17/2010	
	CHECK NO:	3940			
	NAME:	GILLESPIE, RICHARD D PO BOX 1497 DOLAN SPRINGS AZ 86441-1497 US			

REMARKS

This receipt was generated by the automated BLM Collections and Billing System and is a paper representation of a portion of the official electronic record contained therein.

402

UNITED STATES DEPARTMENT OF THE INTERIOR
BUREAU OF LAND MANAGEMENT

AMC 104460
AMC 109537
FORM APPROVED
OMB NO. 1004-0114
Expires: February 28, 2010

MAINTENANCE FEE WAIVER CERTIFICATION

SEE INSTRUCTIONS ON REVERSE

1. This small miner waiver is filed for the assessment year beginning at noon on September 1, 2009 and ending at noon on September 1, 2010
2. The undersigned and all related parties owned ten or fewer mining claims, mill, or tunnel sites located and maintained on Federal lands in the United States of America on September 1, 2009
3. The undersigned have performed the assessment work required by law for each mining claim listed prior to filing this waiver and understand that by filing this form; an affidavit of assessment work must be recorded by the December 30th following the filing of this waiver.
4. The undersigned understand that if the assessment work obligation has not yet come due under 30 U.S.C. 28 (for those claims in their first assessment year only); a notice of intent to hold reciting this condition must be recorded by the December 30th following the filing of this waiver.
5. The undersigned understand that mill and tunnel sites may also be listed upon this waiver and be waived from payment of the maintenance fee; and that a notice of intent to hold for these sites is required to be recorded by the December 30th immediately following the filing of this waiver.
6. The undersigned understand and acknowledge that pursuant to 43 U.S.C. 1212 and 18 U.S.C. 1001; the filing or recording of a false, fictitious, or fraudulent document with the Bureau of Land Management may result in a fine of up to \$250,000, a prison term not to exceed five years, or both.
7. The mining claims, mill or tunnel sites for which this waiver from payment of the maintenance fees is requested are:

CLAIM OR SITE NAME	BLM RECORDATION SERIAL NUMBER
1. KISMET # 1	AMC NO. 104460
2. KISMET # 2	AMC NO. 109537
3.	
4.	
5.	
6.	
7.	
8.	
9.	
10.	

The owner(s) (claimants) of the above mining claims and sites are:

RICHARD D GILLESPIE

(Owner's Name - Please Print)

P.O. BOX # 1497

(Street or P.O. Box)

DOLAN SPRINGS AZ 86441

(City)

(State)

(Zip Code)

Richard D Gillespie

(Owner's Signature)

(Owner's Name - Please Print)

(Street or P.O. Box)

(City)

(State)

(Zip Code)

(Owner's Name - Please Print)

(Street or P.O. Box)

(City)

(State)

(Zip Code)

(Owner's Signature)

(Owner's Signature)

RECEIVED
BLM AZ STATE OFFICE
2009 AUG 17 A 1:58
PHOENIX, ARIZONA

ENTERED INTO COMPUTER

SEP 21 2009

PB Ran a Nationwide report. OK

J/SC

(Owner's Name - Please Print)	(Owner's Signature)		
(Street or P.O. Box)	(City)	(State)	(Zip Code)
(Owner's Name - Please Print)	(Owner's Signature)		
(Street or P.O. Box)	(City)	(State)	(Zip Code)
(Owner's Name - Please Print)	(Owner's Signature)		
(Street or P.O. Box)	(City)	(State)	(Zip Code)
(Owner's Name - Please Print)	(Owner's Signature)		
(Street or P.O. Box)	(City)	(State)	(Zip Code)

INSTRUCTIONS

1. This certification is made under the provisions of § 1744 of Title 43 and § 28-28k of Title 30 of the United States Code, and the regulations thereunder (43 CFR Part 3830).
2. The claimant(s) must fill in the dates in paragraph 1 for the beginning and ending of the assessment year for which this waiver is sought.
3. The claimant(s) must fill in the date in paragraph 2 for the beginning of the assessment year for which this waiver is sought.
4. All claim and site names and Bureau of Land Management (BLM) serial numbers must be listed for the mining claims, mill sites, and tunnel sites for which the waiver is sought.
5. All owners of the mining claims, mill sites, and tunnel sites and their addresses must be given.
6. This waiver form must be signed by all the claimants or their designated agent, in original form. If an agent is designated, a notarized designation of agent, signed by all of the claimants with proper address given, must be submitted with this waiver.
7. This form must be filed no later than September 1st for the upcoming assessment year in the BLM State Office where the mining claims or sites are recorded, or the waiver cannot be granted by the BLM. (Example: to obtain a waiver for the assessment year 2000, which begins at noon on September 1, 1999, you must qualify for and file for a waiver no later than September 1, 1999, in the proper BLM State Office).
8. For all mining claims which require assessment work, you must record an affidavit of labor on or before the December 30th immediately following the filing of this waiver. For all other mining claims or sites waived, you must record a notice of intent to hold on or before the December 30th immediately following the filing of this waiver.
9. Mill and tunnel sites may also be listed upon this waiver and be waived from payment of the maintenance fee. A notice of intent to hold for these sites is required to be filed by the December 30th following the filing of this waiver.

NOTICE/BURDEN HOURS STATEMENT

The Privacy Act of 1974, as amended, and the regulation in 43 CFR 2.48(d) provide that you be furnished the following information in connection with the information required by this certification of waiver from rental fees.

AUTHORITY: 30 U.S.C. 28-28k; 43 U.S.C. 1201, 1457, 1740, and 1744; and 43 CFR 3830.

PRINCIPLE PURPOSE: This information is to be used to verify that the owner(s) (claimants) of a mining claim has complied with 30 U.S.C. 28f and is entitled to perform assessment work in lieu of paying the maintenance fee for the mining claims listed on this form.

ROUTINE USE: (1) Adjudication of the claimant(s) certification of waiver from paying the maintenance fee otherwise required by 30 U.S.C. 28f. (2) Disclosure may be made to appropriate Federal agencies when location is made within the agency's geographic area of responsibility. (3) Information from the record and/or the record will be transferred to the appropriate Federal, State, or local agency, or a member of the public in response to a specific request for pertinent information. (4) Information may also be provided to the Department of Justice or in a proceeding before a court or adjudicative body, or to Federal, State, local or foreign agencies when needed for enforcement of civil or criminal codes or applicable regulations concerning title rights upon the public land.

EFFECT OF NOT PROVIDING INFORMATION: Disclosure of this information is required by 30 U.S.C. 28f and 43 CFR Part 3830 for those qualified claimants wishing to take the small miner waiver allowed. Failure to supply the information required in this form to support the claimants certification of waiver from payment of the otherwise required maintenance fees will result in the waiver being disallowed and the mining claims subject to forfeiture by BLM under 30 U.S.C. 28i.

The Paperwork Reduction Act of 1995 requires us to inform you that: This information is being collected to allow the BLM to determine if you qualify for a waiver from the payment of \$100 per mining claim or site maintenance fee established in 30 U.S.C. 28f and the implementing regulations at 43 CFR 3830. A response to this request is required in accordance with the statute to obtain your benefit.

BLM would like you to know that you do not have to respond to this, or any other, Federal agency-sponsored information collection unless it displays a currently valid OMB control number.

Public reporting burden for this form is estimated to average 20 minutes (33 hours) per response, including time to review instructions, gathering and maintaining data, and completing and reviewing the form. Direct comments regarding this burden estimate, or any other aspect of this form, to the U.S. Department of the Interior, Bureau of Land Management, (109-0114) Bureau Information Collection Clearance Officer (WO-630), Mail Stop 401 U.S. 1849 C St., N.W., Washington, D.C. 20240.

FOR OFFICIAL USE ONLY

PHOENIX, ARIZONA

2009 AUG 17 A 7:58

RECEIVED
BLM AZ STATE OFFICE

(Form 3830-2 page 2)

BLM
Date
Stamp

RECEIVED
BLM AZ STATE OFFICE

7						
8						
9						
10						

6. That between the dates starting at 12 o'clock noon on September 1, 20 08 and ending at 12 o'clock noon on September 1, 20 09 at least \$ 500.00 dollars worth of work and improvements were done and performed upon said claim(s) or upon one or more of a contiguous group of claims for the benefit of all, wholly or partly outside of a contiguous group of claims for the benefit of all, not including the location work.

7. That the following persons were employed to perform the work and improvements described herein: ALL WORK DONE BY MYSELF - RICHARD D GILLESPIE

8. That the work and improvements performed were: EXPDSING & SAMPLING - ORE VEINS FOR ASSAYING

9. Date: 8/12/09 Signature: Richard D Gillespie

SUBSCRIBED AND SWORN TO before me, a Notary Public, this 12th day of August 20 09

By: Richard D Gillespie
Notary Public: Deborah K. Blair
My Commission Expires 6-5-11



No. of Claims: 2 x \$10 = 20.00
Check No.: 3806 Init. SC
Receipt No.: 1984500
For BLM Use Only

Bureau of Land Management
Arizona State Office
www.az.blm.gov

United States Department of the Interior

Bureau of Land Management
 BUSINESS & SUPPORT SVCS DIV
 ONE N CENTRAL AVE SUITE 800
 PHOENIX, AZ 85004 -4427
 Phone: (602) 417-9200

Receipt

No: 1984500

Transaction #: 2048595		ENTERED INTO COMPUTER
Date of Transaction: 08/21/2009		
CUSTOMER:	RICHARD D GILLESPIE PO BOX 1497 DOLAN SPRINGS, AZ 86441-1497 US	SEP 21 2009 RB

LINE #	QTY	DESCRIPTION	REMARKS	UNIT PRICE	TOTAL
1	1.00	LOCATABLE MINERALS / MINING CLAIMS-NOT NEW-UNADJUD, ONE AUTH NO. ONLY / MINING CLAIM MONEY RECEIVED CASES: AMC104460/\$20.00	WAIVER & POL (2)	- n/a -	20.00
TOTAL:					\$20.00

PAYMENT INFORMATION					
1	AMOUNT:	20.00	POSTMARKED:	08/12/2009	
	TYPE:	CHECK	RECEIVED:	08/17/2009	
	CHECK NO:	3806			
	NAME:	GILLESPIE, RICHARD D PO BOX 1497 DOLAN SPRINGS AZ 86441-1497 US			

REMARKS

This receipt was generated by the automated BLM Collections and Billing System and is a paper representation of a portion of the official electronic record contained therein.

UNITED STATES DEPARTMENT OF THE INTERIOR
BUREAU OF LAND MANAGEMENT



MC NATIONWIDE CLAIMANT LISTING
September 21, 2009

Cust	AZ	National
	CLAIMANT	Total
GILLESPIE RICHARD BOX 1497 DOLAN SPRINGS, AZ 86441	2	2

UNITED STATES DEPARTMENT OF THE INTERIOR
BUREAU OF LAND MANAGEMENT

EEJ

FORM APPROVED
OMB NO. 1004-0114
Expires: December 31, 2006

MAINTENANCE FEE WAIVER CERTIFICATION

SEE INSTRUCTIONS ON REVERSE

AMC 104460

296

1. This small miner waiver is filed for the assessment year beginning at noon on September 1, 08 and ending at noon on September 1, 09.
2. The undersigned and all related parties owned ten or fewer mining claims, mill, or tunnel sites located and maintained on Federal lands in the United States of America on September 1, 08.
3. The undersigned have performed the assessment work required by law for each mining claim listed prior to filing this waiver and understand that by filing this form; an affidavit of assessment work must be recorded by the December 30th following the filing of this waiver.
4. The undersigned understand that if the assessment work obligation has not yet come due under 30 U.S.C. 28 (for those claims in their first assessment year only); a notice of intent to hold reciting this condition must be recorded by the December 30th following the filing of this waiver.
5. The undersigned understand that mill and tunnel sites may also be listed upon this waiver and be waived from payment of the maintenance fee; and that a notice of intent to hold for these sites is required to be recorded by the December 30th immediately following the filing of this waiver.
6. The undersigned understand and acknowledge that pursuant to 43 U.S.C. 1212 and 18 U.S.C. 1001; the filing or recording of a false, fictitious, or fraudulent document with the Bureau of Land Management may result in a fine of up to \$250,000, a prison term not to exceed five years, or both.
7. The mining claims, mill or tunnel sites for which this waiver from payment of the maintenance fees is requested are:

AMC 109537

CLAIM OR SITE NAME	BLM RECORDATION SERIAL NUMBER
1. KISMET #1	AMC NO. 104460
2. KISMET #2	MMC NO. 109537
3.	
4.	
5.	
6.	
7.	
8.	
9.	
10.	

The owner(s) (claimants) of the above mining claims and sites are:

RICHARD D. GILLESPIE ✓
(Owner's Name - Please Print)

Richard D Gillespie
(Owner's Signature)

P.O. BOX 1497
(Street or P.O. Box)

DOLAN SPRINGS AZ 86441
(City) (State) (Zip Code)

(Owner's Name - Please Print)

(Owner's Signature)

(Street or P.O. Box)

(City) (State) (Zip Code)

(Owner's Name - Please Print)

(Owner's Signature)

(Street or P.O. Box)

(City) (State) (Zip Code)

PHOENIX, ARIZONA

2008 AUG 20 A 8:33

(Continued on page 2)

RECEIVED
BLM AZ STATE OFFICE

8/17/08
ENTERED IN COMPUTER

B: 7281 P: 512

OFFICIAL RECORDS
OF MOHAVE COUNTY
JOAN MCCALL,
COUNTY RECORDER



08/14/2008 08:46 AM Fee: \$19.00
DOC TYPE: PL
PAID BY: RICHARD D GILLESPIE

A3850-1(April 2002)

Return Document to:

RICHARD D. GILLESPIE
P.O. BOX 1497
DOLAN SPRINGS AZ 86441
Telephone: 1-928-715-4276

NO. OF CLAIMS:	<u>2</u>	x	<u>40</u>	=	<u>\$20.</u>
RECEIPT NO:	<u>1766475</u>	CHECK NO:	<u>3641</u>		
Init:	<u>ERG</u>	FOR BILM USE ONLY			

AFFIDAVIT OF PERFORMANCE OF ANNUAL WORK. Also fill in Items 1 through 9 on the reverse side of this document.

NOTICE OF INTENTION TO HOLD. I intend to hold the claims(s)/site(s) listed below for the calendar year 2009. Also fill in Items 1 through 4 and Item 9 on the reverse side of this document.


Serial Number (Sample A MC 19640 - 49)
<u>AMC NO. 104460</u>
<u>MMC NO. 109537</u>

Claim/Site Name (Sample 1 - 10)
<u>KISMET #1 Book # 639 P 403-404</u>
<u>KISMET #2 Book # 647 P 666-668</u>
<u>BOTH IN SECTIONS 30 AND 31-T26N-R20W</u>

BLM requires a \$5 nonrefundable service charge for each mining claim, mill site or tunnel site payable on or before December 30th (not the 31st). Mail to:

Bureau of Land Management
222 North Central Avenue
Phoenix, Arizona 85004-2203
602-417-9200
www.az.blm.gov

This form is for the purpose of complying with the laws of the U. S. Department of the Interior, Bureau of Land Management and the State of Arizona pertaining to assessment work and/or notice of intention to hold. 30 U.S.C. 28, 43 CFR 3833.2, ARS 27-208. Subject to Paperwork Reduction Act and Privacy Act statements available at the AZ State Office. This form is not copyrighted. It may be reproduced without permission.



Notices of Intention to Hold are for mill sites and tunnel sites or for mining claims when assessment work has not been done, regardless of whether the annual assessment has been suspended, deferred, or not yet accrued. The filing of a Notice of Intention to Hold shall not relieve the owner of complying with federal and state laws pertaining to the performance of annual assessment work. Notices of Intention to Hold for mill sites or tunnel sites need not be county recorded. For mining claims the form filed with the Bureau of Land Management must be identical to the one that was or will be filed with the county.

Evidence of Annual Assessment Work or a Notice of Intention to Hold must be filed each calendar year following the calendar year in which the claim/site was located.

1. State of Arizona, County of MOHAVE ss:

2. I, (Name) RICHARD D. GILLESPIE

3. Reside at (Address) P.O. BOX 1497
City DOLAN SPRINGS, County MOHAVE, State AZ. Zip 86441

being duly sworn, deposes and says that he/she is a citizen of the United States, more than eighteen years of age, that all of the facts set forth in this affidavit/notice, subject to the provisions and penalties of 18 U.S.C. 1001 pertaining to the filing of false, fictitious, or fraudulent statements with the United States, are true and correct according to the best of my knowledge, information and belief.

4. Owner's name and address (If not shown in Items 1-3 above). Check here if this is a change of address.

5. That I am personally acquainted with the mining claim(s). The work and improvements were made by and at the expense of the owner(s) of said claim(s). Said contiguous group of claims, listed on the reverse side of this document, are situated in the WEAVER Mining District, MOHAVE County, Arizona.

6. That between the dates starting at 12 o'clock noon on September 1, 2007 and ending at 12 o'clock noon on September 1, 2008 at least \$ 500.00 Dollars worth of work and improvements were done and performed upon said claim(s) or upon one or more of a contiguous group of claims for the benefit of all, or wholly or partly outside of a contiguous group of claims for the benefit of all, not including the location work.

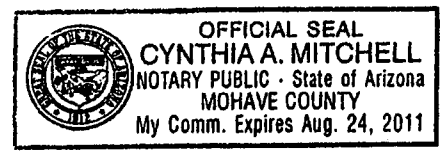
7. That the following persons were employed to perform the work and improvements described herein: _____
ALL WORK DONE BY
MYSELF RICHARD D. GILLESPIE

8. That the work and improvements performed were: EXPOSING & SAMPLING
ORE VEINS FOR ASSAYING

Dated: 8/13/08 Signature: Richard D. Gillespie

SUBSCRIBED AND SWORN TO before me, a Notary Public, this 13 day of August, 2008

by Richard D. Gillespie
Notary Public Cynthia Mitchell
MY COMMISSION EXPIRES 8.24.2011



8/16/08

To whom it may concern
Would you please send me any
new forms concerning mining
claims, as it looks like mine are
outdated

Thank you
Richard D. Gillespie
P.O. Box 1497
Dolan Springs AZ
86441

RECEIVED
BLM AZ STATE OFFICE
2008 AUG 20 A 8:33
PHOENIX, ARIZONA

United States Department of the Interior
Bureau of Land Management
 BUSINESS & SUPPORT SVCS DIV
 ONE N CENTRAL AVE SUITE 800
 PHOENIX, AZ 85004 -4427
 Phone: (602) 417-9200

Receipt

No: 1766475

Transaction #: 1824089	
Date of Transaction: 08/20/2008	
CUSTOMER:	RICHARD D GILLESPIE PO BOX 1497 DOLAN SPRINGS, AZ 86441

LINE #	QTY	DESCRIPTION	REMARKS	UNIT PRICE	TOTAL
1	1.00	LOCATABLE MINERALS / MINING CLAIMS-NOT NEW-UNADJUD, ONE AUTH NO. ONLY / MINING CLAIM MONEY RECEIVED (455) CASES: AMC104460/\$20.00	WAIV-2009 & POL (2)	- n/a -	20.00
TOTAL:					\$20.00

PAYMENT INFORMATION			
1	AMOUNT:	\$20.00	POSTMARKED: N/A
	TYPE:	CHECK	RECEIVED: 08/20/2008
	CHECK NO:	3641	
	NAME:	GILLESPIE, RICHARD D PO BOX 1497 DOLAN SPRINGS AZ 86441	

REMARKS

This receipt was generated by the automated BLM Collections and Billing System and is a paper representation of a portion of the official electronic record contained therein.

UNITED STATES DEPARTMENT OF THE INTERIOR
BUREAU OF LAND MANAGEMENT

430 SPJ

MAINTENANCE FEE WAIVER CERTIFICATION

SEE INSTRUCTIONS ON REVERSE

FORM APPROVED
OMB NO. 1004-0114
Expires: December 31, 2006

AMC 104460

1. This small miner waiver is filed for the assessment year beginning at noon on September 1, 2007 and ending at noon on September 1, 2008.
2. The undersigned and all related parties owned ten or fewer mining claims, mill, or tunnel sites located and maintained on Federal lands in the United States of America on September 1, 2007.
3. The undersigned have performed the assessment work required by law for each mining claim listed prior to filing this waiver and understand that by filing this form; an affidavit of assessment work must be recorded by the December 30th following the filing of this waiver.
4. The undersigned understand that if the assessment work obligation has not yet come due under 30 U.S.C. 28 (for those claims in their first assessment year only); a notice of intent to hold reciting this condition must be recorded by the December 30th following the filing of this waiver.
5. The undersigned understand that mill and tunnel sites may also be listed upon this waiver and be waived from payment of the maintenance fee; and that a notice of intent to hold for these sites is required to be recorded by the December 30th immediately following the filing of this waiver.
6. The undersigned understand and acknowledge that pursuant to 43 U.S.C. 1212 and 18 U.S.C. 1001; the filing or recording of a false, fictitious, or fraudulent document with the Bureau of Land Management may result in a fine of up to \$250,000, a prison term not to exceed five years, or both.
7. The mining claims, mill or tunnel sites for which this waiver from payment of the maintenance fees is requested are:

AMC 109537

CLAIM OR SITE NAME	BLM RECORDATION SERIAL NUMBER
1. RISMET #1 MOHAVE CO. BOOK 639 P 403-404	AMC NO. 104460
2. RISMET #2 MOHAVE CO. BOOK 647 P 666-688	MMC NO. 109537
3.	
4.	
5.	
6.	
7.	
8.	
9.	
10.	

The owner(s) (claimants) of the above mining claims and sites are:

RICHARD GILLESPIE

(Owner's Name - Please Print)

Richard Gillespie

(Owner's Signature)

P.O. Box 1497

(Street or P.O. Box)

DOLAN SPRINGS AZ. 86441

(City) (State) (Zip Code)

(Owner's Name - Please Print)

(Owner's Signature)

(Street or P.O. Box)

(City) (State) (Zip Code)

(Owner's Name - Please Print)

(Owner's Signature)

(Street or P.O. Box)

(City) (State) (Zip Code)

(Continued on page 2)

PHOENIX, ARIZONA

2007 AUG 31 8:03

RECEIVED B.L.M. AZ STATE OFFICE

RE 9/2/07 ENTERED IN COMPUTER

AFFIDAVIT OF PERFORMANCE OF ANNUAL WORK

STATE OF ARIZONA)
COUNTY OF MOHAVE) ss.

AMC 104460
AMC 109537

RICHARD GILLESPIE, being duly sworn, according to law, deposes and says:

That he is a citizen of the United States, more than 18 years of age and resides at 14092 WAYWARD LANE-DOLAN-SPRINGS AZ. P.O. Box 1497 County, Arizona;

That he is personally acquainted with the following unpatented mining claims which are situated in the WEAVER Mining District, MOHAVE County, Arizona, the name(s), book(s) and page(s) of the recording of the location notice(s) in the office of the recorder of said county and the BLM serial numbers of which are as follows:

Claim Name	Book	Page	BLM No.
KISMET #1	639	403-404	104460
KISMET #2	647		109537

That the notices of location of said claims are posted within the following Section(s), Township(s) and Range(s):
SECTIONS 30-31 T-26N R-20W

That RICHARD GILLESPIE, whose address is 14092 WAYWARD LANE P.O. BOX 1497 DOLAN SPRINGS AZ 86441 is the owner of the above-described claims;

That between the dates of AUG 30, 2006 and AUG 15, 2007 in excess of _____ Dollars (\$ 500.00) worth of work and improvements were done and performed upon or for the benefit of this claim group;

That such work and improvements consisted of EXPOSING SAMPLING ORE VEINS FOR ASSAYING and were performed by RICHARD GILLESPIE and

That the above work and improvements were made by and at the expense of RICHARD GILLESPIE for _____, the owner of the claims, for the purpose of complying with the laws of the United States pertaining to assessments or annual work.

DATED this 24 day of AUGUST, 2007.

Richard Gillespie

SUBSCRIBED AND SWORN to before me this 24 day of August, 2007 by Richard Gillespie

Dianne Knisely
Notary Public

My Commission Expires 21 May 2011



RE 9/12/07



PAGE: 1 of 2 FEE # 2007075869

B: 6935 P: 341

OFFICIAL RECORDS
OF MOHAVE COUNTY
JOAN MCCALL,
COUNTY RECORDER



08/27/2007 11:31 AM Fee: \$19.00
DOC TYPE: PL
PAID BY: RICHARD GILLESPIE

2
WHEN RECORDED RETURN TO:

RICHARD GILLESPIE
PO BOX 1497
DOLAN SPRINGS, AZ 86441

**AFFIDAVIT OF PERFORMANCE
OF
ANNUAL WORK**

RECEIVED
B.L.M. AZ STATE OFFICE
2007 AUG 31 A 8:03
PHOENIX, ARIZONA

ENTERED IN COMPUTER
RE 9/12/07

United States Department of the Interior

Bureau of Land Management
 BUSINESS & SUPPORT SVCS DIV
 ONE N CENTRAL AVE SUITE 800
 PHOENIX, AZ 85004 -4427
 Phone: (602) 417-9200

Receipt

No: 1558767

Transaction #: 1610421	
Date of Transaction: 08/31/2007	
CUSTOMER:	RICHARD D GILLESPIE PO BOX 1497 DOLAN SPRINGS,AZ 86441

LINE #	QTY	DESCRIPTION	REMARKS	UNIT PRICE	TOTAL
1	1.00	LOCATABLE MINERALS / MINING CLAIMS-NOT NEW-UNADJUD,ONE AUTH NO. ONLY / MINING CLAIM MONEY RECEIVED (455) CASES: AMC104460/\$20.00	POL/WAIVER (2)	- n/a -	20.00
TOTAL:					\$20.00

PAYMENT INFORMATION					
1	AMOUNT:	\$20.00	POSTMARKED:	8/28/07 0:00	
	TYPE:	CHECK	RECEIVED:	08/31/2007	
	CHECK NO:	3512			
	NAME:	GILLESPIE, RICHARD D PO BOX 1497 DOLAN SPRINGS AZ 86441			

REMARKS

This receipt was generated by the automated BLM Collections and Billing System and is a paper representation of a portion of the official electronic record contained therein.

292 RE

AMC 104460

FORM APPROVED
OMB NO. 1004-0114
Expires: December 31, 2006

MAINTENANCE FEE WAIVER CERTIFICATION

SEE INSTRUCTIONS ON REVERSE

AMC 109537

1. This small miner waiver is filed for the assessment year beginning at noon on September 1, _____ and ending at noon on September 1, _____.
2. The undersigned and all related parties owned ten or fewer mining claims, mill, or tunnel sites located and maintained on Federal lands in the United States of America on September 1, _____.
3. The undersigned have performed the assessment work **required by law** for each mining claim listed **prior to filing this waiver** and understand that by filing this form; an affidavit of assessment work **must** be recorded by the December 30th following the filing of this waiver.
4. The undersigned understand that if the assessment work obligation has not yet come due under 30 U.S.C. 28 (for those claims in their first assessment year only); a notice of intent to hold reciting this condition **must** be recorded by the December 30th following the filing of this waiver.
5. The undersigned understand that mill and tunnel sites may also be listed upon this waiver and be waived from payment of the maintenance fee; and that a notice of intent to hold for these sites is required to be recorded by the December 30th immediately following the filing of this waiver.
6. The undersigned understand and acknowledge that pursuant to 43 U.S.C. 1212 and 18 U.S.C. 1001; the filing or recording of a false, fictitious, or fraudulent document with the Bureau of Land Management may result in a fine of up to \$250,000, a prison term not to exceed five years, or both.
7. The mining claims, mill or tunnel sites for which this waiver from payment of the maintenance fees is requested are:

CLAIM OR SITE NAME	BLM RECORDATION SERIAL NUMBER
1. KISMET NO. 1-MOHAVE CO. BOOK 637 P 403-404	AMC NO. 104460
2. KISMET NO. 2 MOHAVE CO. BOOK 640 P. 666-668	AMC NO. 109537
3.	
4.	
5.	
6.	
7.	
8.	
9.	
10.	

The owner(s) (claimants) of the above mining claims and sites are:

RICHARD GILLESPIE
(Owner's Name - Please Print)

Richard Gillespie
(Owner's Signature)

P.O. BOX 1497
(Street or P.O. Box)

(City) (State) (Zip Code)

(Owner's Name - Please Print)

(Owner's Signature)

(Street or P.O. Box)

(City) (State) (Zip Code)

(Owner's Name - Please Print)

(Owner's Signature)

(Street or P.O. Box)

(City) (State) (Zip Code)

RECEIVED
BLM AZ STATE OFFICE
2006 AUG 17 P 2:36
PHOENIX AZ

(Continued on page 2)

ENTERED IN COMPUTER
RE 8/29/06

AMC 104460

AMC 109537

Return Document to:

RICHARD GILLESPIE
P.O. BOX 1497
DOLAN SPRINGS AZ 86441
Telephone: 1-928-767-4850

A3850-1(April 2002)

NO. OF CLAIMS: <u>2</u>	x \$5 =	<u>\$10.00</u>
RECEIPT NO: _____	CHECK NO: _____	
Init: _____	FOR BILM USE ONLY	

- AFFIDAVIT OF PERFORMANCE OF ANNUAL WORK.** Also fill in Items 1 through 9 on the reverse side of this document.
- NOTICE OF INTENTION TO HOLD.** I intend to hold the claims(s)/site(s) listed below for the calendar year 2006. Also fill in Items 1 through 4 and Item 9 on the reverse side of this document.

Serial Number
(Sample A MC 19640 - 49)

AMC NO. 104460

AMC NO. 109537

Claim/Site Name
(Sample 1 - 10)

KITMET #1

KITMET #2

BLM requires a \$5 nonrefundable service charge for each mining claim, mill site or tunnel site payable on or before December 30th (not the 31st). Mail to:

Bureau of Land Management
222 North Central Avenue
Phoenix, Arizona 85004-2203
602-417-9200
www.az.blm.gov

This form is for the purpose of complying with the laws of the U. S. Department of the Interior, Bureau of Land Management and the State of Arizona pertaining to assessment work and/or notice of intention to hold. 30 U.S.C. 28, 43 CFR 3833.2, ARS 27-208. Subject to Paperwork Reduction Act and Privacy Act statements available at the AZ State Office. This form is not copyrighted. It may be reproduced without permission.

RECEIVED
BLM, AZ STATE OFFICE
2006 AUG 17 P 2:36
PHOENIX, AZ

BLM Date Stamp

AMC 104460 earned by Rept # 1337545
AMC 109537 was earned by Receipt # 1354966
RE 12/7/06 RE 10/27

Notices of Intention to Hold are for mill sites and tunnel sites or for mining claims when assessment work has not been done, regardless of whether the annual assessment has been suspended, deferred, or not yet accrued. The filing of a Notice of Intention to Hold shall not relieve the owner of complying with federal and state laws pertaining to the performance of annual assessment work. Notices of Intention to Hold for mill sites or tunnel sites need not be county recorded. For mining claims the form filed with the Bureau of Land Management **must** be identical to the one that was or will be filed with the county.

Evidence of Annual Assessment Work or a Notice of Intention to Hold must be filed each calendar year following the calendar year in which the claim/site was located.

- 1. State of Arizona, County of MOHAVE ss:
- 2. I, (Name) RICHARD GILLESPIE
- 3. Reside at (Address) 14092 WAY WARDLANE - P.O. BOX 1497
 City DOBAN SPRINGS AZ, County MOHAVE, State AZ Zip 86441

being duly sworn, deposes and says that he/she is a citizen of the United States, more than eighteen years of age, that all of the facts set forth in this affidavit/notice, subject to the provisions and penalties of 18 U.S.C. 1001 pertaining to the filing of false, fictitious, or fraudulent statements with the United States, are true and correct according to the best of my knowledge, information and belief.

- 4. Owner's name and address (If not shown in Items 1-3 above). **Check here if this is a change of address.**

5. That I am personally acquainted with the mining claim(s). The work and improvements were made by and at the expense of the owner(s) of said claim(s). Said contiguous group of claims, listed on the reverse side of this document, are situated in the _____ Mining District, _____ County, Arizona.

6. That between the dates starting at 12 o'clock noon on September 1, 2005 and ending at 12 o'clock noon on September 1, 2006 at least \$ 500.00 Dollars worth of work and improvements were done and performed upon said claim(s) or upon one or more of a contiguous group of claims for the benefit of all, or wholly or partly outside of a contiguous group of claims for the benefit of all, not including the location work.

7. That the following persons were employed to perform the work and improvements described herein: RICHARD GILLESPIE

8. That the work and improvements performed were: EXPOSING ORE VEINS FOR ASSAYING

Dated: _____ Signature: Richard Gillespie

SUBSCRIBED AND SWORN TO before me, a Notary Public, this 15 day of August, 2006
 by Richard Gillespie
 Notary Public Dianne Knisely
 MY COMMISSION EXPIRES 21 May 2007



8/15/06

To whom it may concern
Would you please send me the proper
and up to date forms for filing on claims.
I have asked our local BLM office and the
Mohave Recorder's office for these forms
and they tell me this is all they have

Richard Gillespie
P.O. Box 1497
Dolan Spring, AZ
86441

RECEIVED
B.L.M. AZ STATE OFFICE
2006 AUG 17 P 2: 36
PHOENIX, AZ

United States Department of the Interior

Bureau of Land Management
 BUSINESS & SUPPORT SVCS DIV
 ONE N CENTRAL AVE
 PHOENIX, AZ 85004 -2203
 Phone: (602) 417-9200

Receipt

No: 1337545

Transaction #: 1382693	
Date of Transaction: 08/17/2006	
CUSTOMER:	RICHARD D GILLESPIE PO BOX 1497 DOLAN SPRINGS, AZ 86441

LINE #	QTY	DESCRIPTION	REMARKS	UNIT PRICE	TOTAL
1	1.00	LOCATABLE MINERALS / MINING CLAIMS-NOT NEW-UNADJUD, ONE AUTH NO. ONLY / MINING CLAIM MONEY RECEIVED (455) CASES: AMC104460/\$10.00	WAIVER / POL 2006 (2)	- n/a -	10.00
TOTAL:					\$10.00

PAYMENT INFORMATION					
1	AMOUNT:	\$10.00	POSTMARKED:	08/15/2006	
	TYPE:	CHECK	RECEIVED:	08/17/2006	
	CHECK NO:	3318			
	NAME:	GILLESPIE, RICHARD D PO BOX 1497 DOLAN SPRINGS AZ 86441			

REMARKS
ATTENTION: CHECK THE SHEET WITH THE FEE'S. IF YOU SEND IN THE \$10, PLEASE NOTE IT IS A SUPPLEMENTAL PAYMENT WITH A COPY OF THIS RECEIPT.

This receipt was generated by the automated BLM Collections and Billing System and is a paper representation of a portion of the official electronic record contained therein.



A note from ...

RICHARD D GILLESPIE

8/29/06

To whom it may concern
I am sorry that I
didn't send the full
Required fees.

This check I am sending
is for what I was quoted
on the telephone, on the
28th day of Aug. 2006.

Richard D Gillespie
ARIZONA
STATE OFFICE
PHOENIX ARIZONA

2006 AUG 31 P 2:20

RECEIVED
BUREAU OF
LAND MANAGEMENT

United States Department of the Interior

Bureau of Land Management
 BUSINESS & SUPPORT SVCS DIV
 ONE N CENTRAL AVE
 PHOENIX, AZ 85004 -2203
 Phone: (602) 417-9200

Receipt

No: 1337545

Transaction #: 1382693	
Date of Transaction: 08/17/2006	
CUSTOMER:	RICHARD D GILLESPIE PO BOX 1497 DOLAN SPRINGS, AZ 86441

LINE #	QTY	DESCRIPTION	REMARKS	UNIT PRICE	TOTAL
1	1.00	LOCATABLE MINERALS / MINING CLAIMS-NOT NEW-UNADJUD, ONE AUTH NO. ONLY / MINING CLAIM MONEY RECEIVED (455) CASES: AMC104460/\$10.00	WAIVER / POL 2006 (2)	- n/a -	10.00
TOTAL:					\$10.00

PAYMENT INFORMATION					
1	AMOUNT:	\$10.00	POSTMARKED:	08/15/2006	
	TYPE:	CHECK	RECEIVED:	08/17/2006	
	CHECK NO:	3318			
	NAME:	GILLESPIE, RICHARD D PO BOX 1497 DOLAN SPRINGS AZ 86441			

REMARKS

ATTENTION: CHECK THE SHEET WITH THE FEE'S. IF YOU SEND IN THE \$10, PLEASE NOTE IT IS A SUPPLEMENTAL PAYMENT WITH A COPY OF THIS RECEIPT.

This receipt was generated by the automated BLM Collections and Billing System and is a paper representation of a portion of the official electronic record contained therein.

RECEIVED
 BUREAU OF
 LAND MANAGEMENT
 2006 AUG 31 P 2:20
 ARIZONA
 STATE OFFICE
 PHOENIX, ARIZONA

United States Department of the Interior
Bureau of Land Management
 BUSINESS & SUPPORT SVCS DIV
 ONE N CENTRAL AVE
 PHOENIX, AZ 85004 -2203
 Phone: (602) 417-9200

Receipt

No: 1354966

Transaction #: 1400363	
Date of Transaction: 09/11/2006	
CUSTOMER:	RICHARD D GILLESPIE PO BOX 1497 DOLAN SPRINGS, AZ 86441

LINE #	QTY	DESCRIPTION	REMARKS	UNIT PRICE	TOTAL
1	1.00	LOCATABLE MINERALS / MINING CLAIMS-NOT NEW-UNADJUD, ONE AUTH NO. ONLY / MINING CLAIM MONEY RECEIVED (455) CASES: AMC104460/\$10.00	SUPPLE PAYMENT POL (2)	- n/a -	10.00
TOTAL:					\$10.00

PAYMENT INFORMATION					
1	AMOUNT:	\$10.00	POSTMARKED:	08/29/2006	
	TYPE:	CHECK	RECEIVED:	09/05/2006	
	CHECK NO:	3324			
	NAME:	GILLESPIE, RICHARD D PO BOX 1497 DOLAN SPRINGS AZ 86441			

REMARKS

This receipt was generated by the automated BLM Collections and Billing System and is a paper representation of a portion of the official electronic record contained therein.

United States Department of the Interior
Bureau of Land Management
 BUSINESS & SUPPORT SVCS DIV
 ONE N CENTRAL AVE SUITE 800
 PHOENIX, AZ 85004 -4427
 Phone: (602) 417-9200

Receipt

No: 1354966

Transaction #: 1400363	
Date of Transaction: 09/11/2006	
CUSTOMER:	RICHARD D GILLESPIE PO BOX 1497 DOLAN SPRINGS, AZ 86441

LINE #	QTY	DESCRIPTION	REMARKS	UNIT PRICE	TOTAL
1	1.00	LOCATABLE MINERALS / MINING CLAIMS- NOT NEW-UNADJUD, ONE AUTH NO. ONLY / MINING CLAIM MONEY RECEIVED (455) CASES: AMC104460/\$10.00	SUPPLE PAYMENT POL (2)	- n/a -	10.00
TOTAL:					\$10.00

PAYMENT INFORMATION					
1	AMOUNT:	\$10.00	POSTMARKED:	08/29/2006	
	TYPE:	CHECK	RECEIVED:	09/05/2006	
	CHECK NO:	3324			
	NAME:	GILLESPIE, RICHARD D PO BOX 1497 DOLAN SPRINGS AZ 86441			

REMARKS

This receipt was generated by the automated BLM Collections and Billing System and is a paper representation of a portion of the official electronic record contained therein.

MAINTENANCE FEE PAYMENT WAIVER CERTIFICATION

This small miner waiver is filed to hold the claims/sites listed below for the assessment year beginning at noon on the first September 1 following the official filing of this form with BLM.

The undersigned owner(s) of the mining claims/sites listed below hereby certify under penalty of 18 U.S.C. 1001 and 43 U.S.C. 1212 that:

I/We control, or will control, ten or fewer mining claims/sites located and maintained on Federal land in the United States of America on the August 31 that is one day before the beginning of the assessment year indicated in line one above.

I/We have/will performed/performed assessment work upon the claims listed below for the current assessment year as of the August 31 indicated in line three above. This work meets the requirements of the General Mining Law of 1872, as amended; the Act of August 10, 1993; and the regulations at 43 CFR 3833 and 3850. Such work will be described on our affidavit of labor. Listing a site on this form constitutes a filing of a Notice of Intention to Hold for that site. I enclose a \$5.00 per site service charge (recording fee) for each site listed.

Please check this box if the following statement applies to you.

I/We relinquish my/our claims and/or sites not listed below.

AMC 104460
AMC 109537

The mining claims and sites for which the above waiver from payment of the maintenance fees is made are:

CLAIM NAME	BLM RECORDATION SERIAL NUMBER
1. KISMET NO. 1 MOHAVE COUNTY BOOK 639, P. 403-404	AMC NO. 104460
2. KISMET NO. 2 MOHAVE COUNTY BOOK 647, P. 666-668	AMC NO. 109537
3.	
4.	
5.	
6.	
7.	
8.	
9.	
10.	

All owner(s) of the above mining claims and sites are filing for this waiver.

I/We understand and acknowledge that pursuant to 43 U.S.C. 1212 and 18 U.S.C. 1001, the filing of a false, fictitious, or fraudulent document with the Bureau of Land Management may result in a fine of up to \$10,000, a prison term not to exceed five years, or both.

RICHARD GILLESPIE
(Owner's Name - Please Print)

* Richard D Gillespie
(Owner's Signature)

P.O. Box 1497
(Street or P.O. Box)

DOLAN SPRINGS AZ 86441
(City) (State) (Zip Code)

(Owner's Name - Please Print)

(Owner's Signature)

(Street or P.O. Box)

(City) (State) (Zip Code)

(Owner's Name - Please Print)

(Owner's Signature)

(Street or P.O. Box)

(City) (State) (Zip Code)

(Owner's Name - Please Print)

ENTERED INTO COMPUTER

10/12/05
(Owner's Signature) AB

(Street or P.O. Box)

(City) (State) (Zip Code)

(Owner's Name - Please Print)

(Street or P.O. Box)

(Owner's Name - Please Print)

(Street or P.O. Box)

(Owner's Name - Please Print)

(Street or P.O. Box)

(Owner's Name - Please Print)

(Street or P.O. Box)

(Owner's Signature)

(City) (State) (Zip Code)

(Owner's Signature)

(City) (State) (Zip Code)

(Owner's Signature)

(City) (State) (Zip Code)

(Owner's Signature)

(City) (State) (Zip Code)

INSTRUCTIONS

1. This certification of waiver from payment of maintenance fees is made under the regulations at 43 CFR 3833 and 3850.
2. This waiver must be filed in advance of the assessment year for which a waiver is sought, but in no event be filed later than the August 31st preceding the assessment year for which the waiver is sought.
3. You must still record your affidavit of assessment work for claims listed and/or Notices of Intention to Hold for any sites listed with the BLM by each December 30th, and the local recording office under State law, as in the past.
4. A \$5.00 service charge (recording fee) is required for all sites listed, otherwise a separate notice of intent to hold must be filed by December 30.
5. This waiver must be filed in the BLM State Office where the mining claims are recorded.
6. If the claims and sites are located in more than one State, a separate waiver form must be filed in each State in which they are held. The total number of claims and sites listed on separate waiver forms cannot exceed ten.
7. All claim names and Bureau of Land Management (BLM) serial numbers must be listed for all mining claims and sites for which a waiver is sought.
8. All owners and their addresses must be listed.
9. This waiver form must be signed by all of the owners or their designated agent. If an agent is designated, a statement appointing the agent, signed by all of the owners, must be submitted with this certification, if a designation of agent is not currently on file with the BLM State office where your claims and sites are recorded.
10. Mining claims and sites held by a husband and wife, either jointly or individually, or their children under the age of discretion, shall be counted towards the 10 claim limit. Mining claims and sites held in co-ownership, or by an association of locators, by a partnership, or by a corporation shall be counted towards the 10 claim limit for claimants that have an interest in these entities.
11. Failure to pay the maintenance fee or meet the requirements for waiver from payment of the maintenance fee by any August 31st deadline for the following assessment year shall cause the mining claims and sites to be declared null and void.

NOTICE/BURDEN HOURS STATEMENT

The Privacy Act of 1974 and the regulation in 43 CFR 2.48(d) provide that you be furnished the following information in connection with the information required by this certification of exemption from rental fees form.

AUTHORITY: 30 U.S.C. 28-28k; 43 U.S.C. 1201, 1740, and 1744; 43 CFR 3833 and 3850.

PRINCIPLE PURPOSE: This information is to be used to verify that the owner(s) of a mining claim has complied with the Act of August 10, 1993 (107 Stat. 312), and is entitled to perform assessment work in lieu of paying the maintenance fee for the mining claims listed on this form.

ROUTINE USE: (1) Adjudication of the claimant(s) certification of waiver from paying the maintenance fee otherwise required by the Act of August 10, 1993 (107 Stat. 312). (2) Disclosure may be made to appropriate Federal agencies when location is made within the agency's geographic area of responsibility. (3) Information from the record and/or the record will be transferred to the appropriate Federal, State, or local agency, or a member of the public in response to a specific request for pertinent information. (4) Information may also be provided to the Department of Justice or in a proceeding before a court or adjudicative body; or to Federal, State, local or foreign agencies when needed for enforcement of civil or criminal codes or applicable regulations concerning title rights upon the public land.

EFFECT OF NOT PROVIDING INFORMATION: Disclosure of this information is required by the Act of August 10, 1993 (107 Stat. 312) and 43 CFR 3833 for those owner(s) wishing to take the small miners waiver allowed under 43 CFR 3833 and 3850. Failure to supply the information required in this form to support the owner(s) certification of waiver from payment of the otherwise required maintenance fees will result in the waiver being disallowed and the mining claims declared null and void by the Bureau of Land Management (BLM).

The Paperwork Reduction Act of 1980 (44 U.S.C. 3501, et seq.) requires us to tell you that:

This information is being collected to allow the BLM to determine if you qualify for a waiver from the payment of \$100 per mining claim maintenance fee established by the Act of August 10, 1993 (107 Stat. 312) and the implementing regulations at 43 CFR 3833 and 3850. A response to this request is required in accordance with the statute (107 Stat. 312) to retain your benefit.

Public reporting burden for this form is estimated to average 8 minutes per response, including time to review instructions, gathering and maintaining data, and completing and reviewing the form. Direct comments regarding this burden estimate, or any other aspect of this form, to the Department of the Interior, Bureau of Land Management, Information Collection Clearance Officer (DW-101) Denver Federal Center, Building 40, P.O. Box 25047, Denver, CO 80225-0047 and the Office of Management and Budget, Paperwork Reduction Project (1004-0114), Washington, DC 20503.

BLM would like you to know that you do not have to respond to this, or any other, Federal agency-sponsored information collection unless it displays a currently valid OMB control number.

FOR OFFICIAL USE ONLY

2005 AUG 19 P 1:58

RECEIVED
BUREAU OF
LAND MANAGEMENT

RICHARD GILLESPIE
P.O. Box 1497
DOLAN SPRINGS AZ 86441

Telephone # (928) 767-4850

AFFIDAVIT OF PERFORMANCE OF ANNUAL WORK

Also fill in ITEMS 1 through 9 and the reverse side of this document.

CHECK
ONE

NOTICE OF INTENTION TO HOLD

I intend to hold the claim(s) /site(s) listed on the reverse side of this document for the calendar year 19 . Also fill in ITEMS 1 through 4 and ITEM 9.

NOTICES OF INTENTION TO HOLD ARE FOR MILL SITES AND TUNNEL SITES OR FOR MINING CLAIMS WHEN ASSESSMENT WORK HAS NOT BEEN DONE, REGARDLESS OF WHETHER THE ANNUAL ASSESSMENT HAS BEEN SUSPENDED, DEFERRED, OR NOT YET ACCRUED; THE FILING OF A NOTICE OF INTENTION TO HOLD SHALL NOT RELIEVE THE OWNER OF COMPLYING WITH FEDERAL AND STATE LAWS PERTAINING TO THE PERFORMANCE OF ANNUAL ASSESSMENT WORK. NOTICES OF INTENTION TO HOLD FOR MILL SITES OR TUNNEL SITES NEED NOT BE COUNTY RECORDED. FOR MINING CLAIMS THE FORM FILED WITH BLM MUST BE IDENTICAL TO THE ONE THAT WAS OR WILL BE FILED WITH THE COUNTY.

Evidence of Annual Assessment Work or a Notice of Intention to Hold must be filed each calendar year following the calendar year in which the Claim/site was located.

ALL CLAIMS LISTED ON A SINGLE AFFIDAVIT MUST BE CONTIGUOUS.

- 1. State of Arizona, County of MOHAVE ss:
- 2. I, (Name) RICHARD GILLESPIE
- 3. Reside at (Address) P.O. Box 1497 14092 WAYWARD LANE.
City DOLAN SPRINGS, County MOHAVE, State AZ, Zip 86441

being duly sworn, deposes and says that he/she is a citizen of the United States, more than eighteen years of age, that all of the facts set forth in this affidavit/notice, subject to the provisions and penalties of 18 USC 1001 pertaining to the filing of false, fictitious, or fraudulent statements with the United States, are true and correct according to the best of my knowledge, information and belief.

4. Owner's Name and Address (if not shown in items 1-3 above) CHECK HERE IF THIS IS A CHANGE OF ADDRESS

5. That I am personally acquainted with the mining claim(s). The work and improvements were made by and at the expense of the owner(s) of said claim(s). Said contiguous group of claims, listed on the reverse side of this document, are situated in the WEAVER Mining District, MOHAVE County, Arizona


6. That between the dates starting at 12 o'clock noon on September 1, 2004 and ending at 12 o'clock noon on September 1, 2005 at least \$ 500.00 dollars worth of work and improvements were done and performed upon said claim(s) or upon one or more of a contiguous group of claims for the benefit of all, or wholly or partly outside of a contiguous group of claims for the benefit of all, not including the location work.

7. That the following persons were employed to perform the work and improvements described herein: RICHARD GILLESPIE

8. That the work and improvements performed were: EXPOSING AND SAMPLING OF VEINS FOR ASSAYING

9. Dated 08-17-05, Signature Richard D Gillespie
SUBSCRIBED AND SWORN TO before me, a Notary Public, this 17th day of AUGUST 2005
by Richard Gillespie

Notary Public Carol L McAllister
MY COMMISSION EXPIRES 06-10-2008



For BLM Use Only
RECEIVED
BUREAU OF
LAND MANAGEMENT
2005 AUG 19 P 1:58
ARIZONA
STATE OFFICE
PHOENIX, ARIZONA

This form is for the purpose of complying with the laws of the United States Department of the Interior, Bureau of Land Management and the State of Arizona pertaining to assessment work and/or a notice of intention to hold. 30 USC 2808, 43 CFR 3833.2, ARS 27-208. Subject to Paperwork Reduction Act and Privacy Act statements available at the BLM AZ State Office. The form is not copyrighted. It may be reproduced without restriction.

ENTERED INTO COMPUTER
10/17/05 OB

they may be listed as follows:

SAMPLE 1-10 A MC 19540-49 - Dk/Pg # 1025/1-10 (or) 4N 20W 36
RECORDING # 9106173-82

Dk/Pg or Recording #
of ORIGINAL LOCATION
NOTICEI

CLAIM/SITE NAME	SERIAL NUMBER	Dk/Pg or Recording # of ORIGINAL LOCATION NOTICEI	TWN SHP	RNG	SEC(S)
1. KISMET # 1	A MC 104460	80-20535 Book 649, P 463-464	26N	20W	30 & 31
2. KISMET # 2	A MC 109537	80-24811 Book 647 P. 666-668	26N	20W	30 & 31
3.	A MC				
4.	A MC				
5.	A MC				
6.	A MC				
7.	A MC				
8.	A MC				
9.	A MC				
10.	A MC				
11.	A MC				
12.	A MC				
13.	A MC				
14.	A MC				
15.	A MC				
16.	A MC				
17.	A MC				
18.	A MC				
19.	A MC				
20.	A MC				
21.	A MC				
22.	A MC				
23.	A MC				
24.	A MC				
25.	A MC				
26.	A MC				
27.	A MC				
28.	A MC				
29.	A MC				
30.	A MC				

FILE WITH: BUREAU OF LAND MANAGEMENT, 222 NORTH CENTRAL AVENUE,
PHOENIX, AZ 85004-2203 and the respective county recorder, ON OR BEFORE
DECEMBER 30th (NOT THE 31st), BLM REQUIRES A \$5.00 NONREFUNDABLE
SERVICE CHARGE FOR EACH MINING CLAIM, MILL SITE OR TUNNEL SITE.
ANNUAL FILLINGS THAT ARE NOT ACCOMPANIED BY PROPER SERVICE
CHARGES WILL BE RETURNED WITHOUT FURTHER ACTION BY BLM.

United States Department of the Interior
Bureau of Land Management
 BUSINESS & SUPPORT SVCS DIV
 222 N CENTRAL AVE
 PHOENIX, AZ 85004 -2203
 Phone: (602) 417-9200

Receipt	
No:	1137662

Transaction #: 1176820	
Date of Transaction: 08/25/2005	
CUSTOMER:	RICHARD D GILLESPIE P O BOX 1497 DOLAN SPRINGS, AZ 86441

LINE #	QTY	DESCRIPTION	REMARKS	UNIT PRICE	TOTAL
1	1.00	LOCATABLE MINERALS / MINING CLAIMS-NOT NEW-UNADJUD, ONE AUTH NO. ONLY / MINING CLAIM MONEY RECEIVED (455) CASES: AMC104460/\$10.00	WAIVER/POL 2005 (2)	- n/a -	10.00
TOTAL:					\$10.00

PAYMENT INFORMATION			
1	AMOUNT:	\$10.00	POSTMARKED: 08/17/2005
	TYPE:	CHECK	RECEIVED: 08/19/2005
	CHECK NO:	3212	
	NAME:	GILLESPIE, RICHARD D P O BOX 1497 DOLAN SPRINGS AZ 86441	

REMARKS

This receipt was generated by the automated BLM Collections and Billing System and is a paper representation of a portion of the official electronic record contained therein.

427

MAINTENANCE FEE PAYMENT WAIVER CERTIFICATION

This small miner waiver is filed to hold the claims/sites listed below for the assessment year beginning at noon on the first September 1 following the official filing of this form with BLM.

The undersigned owner(s) of the mining claims/sites listed below hereby certify under penalty of 18 U.S.C. 1001 and 43 U.S.C. 1212 that:

I/We control, or will control, ten or fewer mining claims/sites located and maintained on Federal land in the United States of America on the August 31 that is one day before the beginning of the assessment year indicated in line one above.

I/We have/will performed/performed assessment work upon the claims listed below for the current assessment year as of the August 31 indicated in line three above. This work meets the requirements of the General Mining Law of 1872, as amended; the Act of August 10, 1993; and the regulations at 43 CFR 3833 and 3850. Such work will be described on our affidavit of labor. Listing a site on this form constitutes a filing of a Notice of Intention to Hold for that site. I enclose a \$5.00 per site service charge (recording fee) for each site listed.

Please check this box if the following statement applies to you.
I/We relinquish my/our claims and/or sites not listed below.

AMC 104460
AMC 109537

The mining claims and sites for which the above waiver from payment of the maintenance fees is made are:

CLAIM NAME	BLM RECORDATION SERIAL NUMBER
1. Kismet No.1, Mohave County, Book 639, P.403-404	AMC No. 104460
2. Kismet No.2, Mohave County, Book 647, P.666-668	AMC No. 109537
3.	
4.	
5.	
6.	
7.	
8.	
9.	
10.	

All owner(s) of the above mining claims and sites are filing for this waiver.

I/We understand and acknowledge that pursuant to 43 U.S.C. 1212 and 18 U.S.C. 1001, the filing of a false, fictitious, or fraudulent document with the Bureau of Land Management may result in a fine of up to \$10,000, a prison term not to exceed five years, or both.

Richard Gillespie
(Owner's Name - Please Print)

Richard Gillespie
(Owner's Signature)

P. O. Box 1497
(Street or P.O. Box)

Dolan Springs, Az. 86447
(City) (State) (Zip Code)

(Owner's Name - Please Print)

(Owner's Signature)

(Street or P.O. Box)

(City) (State) (Zip Code)

(Owner's Name - Please Print)

(Owner's Signature)

(Street or P.O. Box)

(City) (State) (Zip Code)

(Owner's Name - Please Print)

(Owner's Signature)

(Street or P.O. Box)

(City) (State) (Zip Code)

ARIZONA
STATE OFFICE
PHOENIX, ARIZONA

2004 AUG 18 9:29

RECEIVED
BUREAU OF
LAND MANAGEMENT

ENTERED IN COMPUTER

RE 10/18/04

"Postmarked timely"

(Owner's Name - Please Print)	(Owner's Signature)		
(Street or P.O. Box)	(City)	(State)	(Zip Code)
(Owner's Name - Please Print)	(Owner's Signature)		
(Street or P.O. Box)	(City)	(State)	(Zip Code)
(Owner's Name - Please Print)	(Owner's Signature)		
(Street or P.O. Box)	(City)	(State)	(Zip Code)
(Owner's Name - Please Print)	(Owner's Signature)		
(Street or P.O. Box)	(City)	(State)	(Zip Code)

INSTRUCTIONS

- | | |
|---|---|
| <ol style="list-style-type: none"> 1. This certification of waiver from payment of maintenance fees is made under the regulations at 43 CFR 3833 and 3850. 2. This waiver must be filed in advance of the assessment year for which a waiver is sought, but in no event be filed later than the August 31st preceding the assessment year for which the waiver is sought. 3. You must still record your affidavit of assessment work for claims listed and/or Notices of Intention to Hold for any sites listed with the BLM by each December 30th, and the local recording office under State law, as in the past. 4. A \$5.00 service charge (recording fee) is required for all sites listed, otherwise a separate notice of intent to hold must be filed by December 30. 5. This waiver must be filed in the BLM State Office where the mining claims are recorded. 6. If the claims and sites are located in more than one State, a separate waiver form must be filed in each State in which they are held. The total number of claims and sites listed on separate waiver forms cannot exceed ten. 7. All claim names and Bureau of Land Management (BLM) serial numbers must be listed for all mining claims and sites for which a waiver is sought. | <ol style="list-style-type: none"> 8. All owners and their addresses must be listed. 9. This waiver form must be signed by all of the owners or their designated agent. If an agent is designated, a statement appointing the agent, signed by all of the owners, must be submitted with this certification, if a designation of agent is not currently on file with the BLM State office where your claims and sites are recorded. 10. Mining claims and sites held by a husband and wife, either jointly or individually, or their children under the age of discretion, shall be counted towards the 10 claim limit. Mining claims and sites held in co-ownership, or by an association of locators, by a partnership, or by a corporation shall be counted towards the 10 claim limit for claimants that have an interest in these entities. 11. Failure to pay the maintenance fee or meet the requirements for waiver from payment of the maintenance fee by any August 31st deadline for the following assessment year shall cause the mining claims and sites to be declared null and void. |
|---|---|

NOTICE/BURDEN HOURS STATEMENT

The Privacy Act of 1974 and the regulation in 43 CFR 2.48(d) provide that you be furnished the following information in connection with the information required by this certification of exemption from rental fees form.

AUTHORITY: 30 U.S.C. 28-28k; 43 U.S.C. 1201, 1740, and 1744; 43 CFR 3833 and 3850.

PRINCIPLE PURPOSE: This information is to be used to verify that the owner(s) of a mining claim has complied with the Act of August 10, 1993 (107 Stat. 312), and is entitled to perform assessment work in lieu of paying the maintenance fee for the mining claims listed on this form.

ROUTINE USE: (1) Adjudication of the claimant(s) certification of waiver from paying the maintenance fee otherwise required by the Act of August 10, 1993 (107 Stat. 312). (2) Disclosure may be made to appropriate Federal agencies when location is made within the agency's geographic area of responsibility. (3) Information from the record and/or the record will be transferred to the appropriate Federal, State, or local agency, or a member of the public in response to a specific request for pertinent information. (4) Information may also be provided to the Department of Justice or in a proceeding before a court or adjudicative body; or to Federal, State, local or foreign agencies when needed for enforcement of civil or criminal codes or applicable regulations concerning title rights upon the public land.

EFFECT OF NOT PROVIDING INFORMATION: Disclosure of this information is required by the Act of August 10, 1993 (107 Stat. 312) and 43 CFR 3833 for those owner(s) wishing to take the small miners waiver allowed under 43 CFR 3833 and 3850. Failure to supply the information required in this form to support the owner(s) certification of waiver from payment of the otherwise required maintenance fees will result in the waiver being disallowed and the mining claims declared null and void by the Bureau of Management (BLM).

The Paperwork Reduction Act of 1980 (44 U.S.C. 3501, et seq.) requires us to tell you that:

This information is being collected to allow the BLM to determine if you qualify for a waiver from the payment of \$100 per mining claim maintenance fee established by the Act of August 10, 1993 (107 Stat. 312) and the implementing regulations at 43 CFR 3833 and 3850. A response to this request is required in accordance with the statute (107 Stat. 312) to retain your benefit.

Public reporting burden for this form is estimated to average 8 minutes per response, including time to review instructions, gathering and maintaining data, and completing and reviewing the form. Direct comments regarding this burden estimate, or any other aspect of this form, to the Department of the Interior, Bureau of Land Management, Information Collection Clearance Officer (DW-101) Denver Federal Center, Building 40, P.O. Box 25047, Denver, CO 80225-0047 and the Office of Management and Budget, Paperwork Reduction Project (1004-0114), Washington, D.C. 20503.

BLM would like you to know that you do not have to respond to this, or any other, Federal agency-sponsored information collection unless it displays a currently valid OMB control number.

FOR OFFICIAL USE ONLY

Return Document to:

Richard Gillespie

P. O. Box 1497

Dolan Springs, Az. 86441

Telephone # (928) 767 - 4850

For BLM Use Only

AZ-3850-1 (July 1992)

2 of 5 = 410.00
CK 3095

Amc 104460
109537

AFFIDAVIT OF PERFORMANCE OF ANNUAL WORK

Also fill in ITEMS 1 through 9 and the reverse side of this document.

CHECK ONE

NOTICE OF INTENTION TO HOLD

I intend to hold the claim(s) /site(s) listed on the reverse side of this document for the calendar year 19___. Also fill in ITEMS 1 through 4 and ITEM 9.

NOTICES OF INTENTION TO HOLD ARE FOR MILL SITES AND TUNNEL SITES OR FOR MINING CLAIMS WHEN ASSESSMENT WORK HAS NOT BEEN DONE, REGARDLESS OF WHETHER THE ANNUAL ASSESSMENT HAS BEEN SUSPENDED, DEFERRED, OR NOT YET ACCRUED. THE FILING OF A NOTICE OF INTENTION TO HOLD SHALL NOT RELIEVE THE OWNER OF COMPLYING WITH FEDERAL AND STATE LAWS PERTAINING TO THE PERFORMANCE OF ANNUAL ASSESSMENT WORK. NOTICES OF INTENTION TO HOLD FOR MILL SITES OR TUNNEL SITES NEED NOT BE COUNTY RECORDED. FOR MINING CLAIMS THE FORM FILED WITH BLM MUST BE IDENTICAL TO THE ONE THAT WAS OR WILL BE FILED WITH THE COUNTY.

Evidence of Annual Assessment Work or a Notice of Intention to Hold must be filed each calendar year following the calendar year in which the Claim/site was located.

ALL CLAIMS LISTED ON A SINGLE AFFIDAVIT MUST BE CONTIGUOUS.

1. State of Arizona, County of Mohave SS:
2. I, (Name) Richard Gillespie
3. Resideal (Address) P.O. Box 1497, 14092 Wayward Ln.
City Dolan Springs, County Mohave, State Az., Zip 86441

being duly sworn, deposes and says that he/she is a citizen of the United States, more than eighteen years of age, that all of the facts set forth in this affidavit/notice, subject to the provisions and penalties of 18 USC 1001 pertaining to the filing of false, fictitious, or fraudulent statements with the United States, are true and correct according to the best of my knowledge, information and belief.

4. Owner's Name and Address (If not shown in items 1-3 above) CHECK HERE IF THIS IS A CHANGE OF ADDRESS

5. That I am personally acquainted with the mining claim(s). The work and improvements were made by and at the expense of the owner(s) of said claim(s). Said contiguous group of claims, listed on the reverse side of this document, are situated in the Weaver Mining District, Mohave County, Arizona

6. That between the dates starting at 12 o'clock noon on September 1, 192003 and ending at 12 o'clock noon on September 1, 192004 at least \$500.00 dollars worth of work and improvements were done and performed upon said claim(s) or upon one or more of a contiguous group of claims for the benefit of all, or wholly or partly outside of a contiguous group of claims for the benefit of all, not including the location work.

7. That the following persons were employed to perform the work and improvements described herein: Richard Gillespie

8. That the work and improvements performed were: Exposing and sampling oreveins for assaying.

9. Dated 08/10/04, Signature Richard Gillespie

SUBSCRIBED AND SWORN TO before me, a Notary Public, this 08~~th~~ day of AUGUST 19 2004

by Carol L. McAllister

Notary Public

MY COMMISSION EXPIRES 06/10/2008

For BLM Use Only

"Postmarked timely"

2004 AUG 18 A 9:29

This form is for the purpose of complying with the laws of the United States Department of the Interior, Bureau of Land Management and the State of Arizona pertaining to assessment work and/or a notice of Intention to hold. 30 USC 28, 43 CFR 3833.2, ARS 27-208. Subject to Paperwork Reduction Act and Privacy Act statements available at the BLM AZ State Office. The form is not copyrighted. It may be reproduced without restriction.



ENTERED INTO COMPUTER

11/22/04 AB

they may be listed as follows:

SAMPLE 1-10 A MC 19640-49 Dkt/Pg # 1025/1-10 (or) 4N 20W 36
RECORDING # 9106173-82

CLAIM/SITE NAME	SERIAL NUMBER	Dkt/Pg or Recording # of ORIGINAL LOCATION NOTICEI	TWN SHP	RNG	SEC(S)
1. <i>Kismet No. 1</i>	A MC 104460	80-20535 Book 649, P403-404	26N	20W	30 & 31
2. <i>Kismet No. 1</i>	A MC 109537	Book, 647 P. 666-668	26N	20W	30 & 31
3.	A MC	80-24877			
4.	A MC				
5.	A MC				
6.	A MC				
7.	A MC				
8.	A MC				
9.	A MC				
10.	A MC				
11.	A MC				
12.	A MC				
13.	A MC				
14.	A MC				
15.	A MC				
16.	A MC				
17.	A MC				
18.	A MC				
19.	A MC				
20.	A MC				
21.	A MC				
22.	A MC				
23.	A MC				
24.	A MC				
25.	A MC				
26.	A MC				
27.	A MC				
28.	A MC				
29.	A MC				
30.	A MC				

**FILE WITH: BUREAU OF LAND MANAGEMENT, 222 NORTH CENTRAL AVENUE,
PHOENIX, AZ 85004-2203 and the respective county recorder, ON OR BEFORE
DECEMBER 30th (NOT THE 31st), BLM REQUIRES A \$5.00 NONREFUNDABLE
SERVICE CHARGE FOR EACH MINING CLAIM, MILL SITE OR TUNNEL SITE.
ANNUAL FILLINGS THAT ARE NOT ACCOMPANIED BY PROPER SERVICE
CHARGES WILL BE RETURNED WITHOUT FURTHER ACTION BY BLM.**

United States Department of the Interior
Bureau of Land Management
 BUSINESS & SUPPORT SVCS DIV
 222 N CENTRAL AVE
 PHOENIX, AZ 85004 -2203
 Phone: (602) 417-9200

Receipt	
No:	932853

Transaction #: 967131
Date of Transaction: 08/19/2004

CUSTOMER:	RICHARD D GILLESPIE PO BOX 1497 DOLAN SPRINGS, AZ 86441
------------------	---

LINE #	QTY	DESCRIPTION	REMARKS	UNIT PRICE	TOTAL
1	1.00	LOCATABLE MINERALS / MINING CLAIMS-NOT NEW-UNADJUD, ONE AUTH NO. ONLY / MINING CLAIM MONEY RECEIVED (455) CASES: AMC104460/\$10.00	WAIVER & POL 2004 (2)	- n/a -	10.00
TOTAL:					\$10.00

PAYMENT INFORMATION			
1	AMOUNT:	\$10.00	POSTMARKED: 08/16/2004
	TYPE:	CHECK	RECEIVED: 08/18/2004
	CHECK NO:	3095	
	NAME:	GILLESPIE, RICHARD D PO BOX 1497 DOLAN SPRINGS AZ 86441	

REMARKS

This receipt was generated by the automated BLM Collections and Billing System and is a paper representation of a portion of the official electronic record contained therein.

UNITED STATES
DEPARTMENT OF THE INTERIOR
BUREAU OF LAND MANAGEMENT
MAINTENANCE FEE WAIVER CERTIFICATION

AMC 104460

ced 221
FORM APPROVED
OMB NO. 1004-0114
Expires: December 31, 2002

SEE INSTRUCTIONS ON REVERSE

- This small miner waiver is filed for the assessment year beginning at noon on September 1, 2002 and ending at noon on September 1, 2003
- The undersigned and all related parties owned ten or fewer mining claims, mill, or tunnel sites located and maintained on Federal lands in the United States of America on September 1, 2003
- The undersigned have performed the assessment work required by law for each mining claim listed prior to filing this waiver and understand that by filing this form; an affidavit of assessment work must be recorded by the December 30th following the filing of this waiver.
- The undersigned understand that if the assessment work obligation has not yet come due under 30 U.S.C. 28 (for those claims in their first assessment year only); a notice of intent to hold reciting this condition must be recorded by the December 30th following the filing of this waiver.
- The undersigned understand that mill and tunnel sites may also be listed upon this waiver and be waived from payment of the maintenance fee; and that a notice of intent to hold for these sites is required to be recorded by the December 30th immediately following the filing of this waiver.
- The undersigned understand and acknowledge that pursuant to 43 U.S.C. 1212 and 18 U.S.C. 1001; the filing or recording of a false, fictitious, or fraudulent document with the Bureau of Land Management may result in a fine of up to \$250,000, a prison term not to exceed five years, or both.
- The mining claims, mill or tunnel sites for which this waiver from payment of the maintenance fees is requested are:

CLAIM OR SITE NAME	BLM RECORDATION SERIAL NUMBER
1. Kismet No.1, Mohave County, Book 639, P.403-404	AMC No. 104460
2. Kismet No.2, Mohave County, Book 647, P.666-668	AMC No. 109537
3.	
4.	
5.	
6.	
7.	
8.	
9.	
10.	

two claims
\$ 500 Per
8/18/03

The owner(s) (claimants) of the above mining claims and sites are:

Richard Gillespie
(Owner's Name - Please Print)
P.O. Box 1497
(Street or P.O. Box)
Dolan Springs, AZ 86441
(City) (State) (Zip Code)

Richard D. Gillespie
(Owner's Signature)

(Owner's Name - Please Print)
(Street or P.O. Box)
(City) (State) (Zip Code)

(Owner's Signature)

(Owner's Name - Please Print)
(Street or P.O. Box)
(City) (State) (Zip Code)

(Owner's Signature)

(Continued on reverse)

RECEIVED
BUREAU OF
LAND MANAGEMENT
2003 AUG 11 A 10:45
ARIZONA
STATE OFFICE
PHOENIX, ARIZONA

ENTERED IN COMPUTER
8/20/03 *mt*

Return Document to:

Richard Gillespie

P.O. Box 1497

Dolan Springs, Az. 86441

Telephone # (928) 767 - 4850

For BLM Use Only

2 claims @ \$ - 70.00
CR 2926

AMC 104460
AMC 109537

AFFIDAVIT OF PERFORMANCE OF ANNUAL WORK

Also fill in ITEMS 1 through 9 and the reverse side of this document.

CHECK ONE

NOTICE OF INTENTION TO HOLD

I intend to hold the claim(s) /site(s) listed on the reverse side of this document for the calendar year 19___. Also fill in ITEMS 1 through 4 and ITEM 9.

NOTICES OF INTENTION TO HOLD ARE FOR MILL SITES AND TUNNEL SITES OR FOR MINING CLAIMS WHEN ASSESSMENT WORK HAS NOT BEEN DONE, REGARDLESS OF WHETHER THE ANNUAL ASSESSMENT HAS BEEN SUSPENDED, DEFERRED, OR NOT YET ACCRUED. THE FILING OF A NOTICE OF INTENTION TO HOLD SHALL NOT RELIEVE THE OWNER OF COMPLYING WITH FEDERAL AND STATE LAWS PERTAINING TO THE PERFORMANCE OF ANNUAL ASSESSMENT WORK. NOTICES OF INTENTION TO HOLD FOR MILL SITES OR TUNNEL SITES NEED NOT BE COUNTY RECORDED. FOR MINING CLAIMS THE FORM FILED WITH BLM MUST BE IDENTICAL TO THE ONE THAT WAS OR WILL BE FILED WITH THE COUNTY.

Evidence of Annual Assessment Work or a Notice of Intention to Hold must be filed each calendar year following the calendar year in which the Claim/site was located.

ALL CLAIMS LISTED ON A SINGLE AFFIDAVIT MUST BE CONTIGUOUS.

1. State of Arizona, County of Mohave SS:
2. I, (Name) Richard Gillespie
3. Reside at (Address) P.O. Box 1497, 14092 Wayward Ln.
Dolan Springs, Mohave, County Mohave, State AZ, Zip 86441

being duly sworn, deposes and says that he/she is a citizen of the United States, more than eighteen years of age, that all of the facts set forth in this affidavit/notice, subject to the provisions and penalties of 18 USC 1001 pertaining to the filing of false, fictitious, or fraudulent statements with the United States, are true and correct according to the best of my knowledge, information and belief.

4. Owner's Name and Address (If not shown in Items 1-3 above) CHECK HERE IF THIS IS A CHANGE OF ADDRESS

5. That I am personally acquainted with the mining claim(s). The work and improvements were made by and at the expense of the owner(s) of said claim(s). Said contiguous group of claims, listed on the reverse side of this document, are situated in the Weaver Mining District, Mohave County, Arizona

6. That between the dates starting at 12 o'clock noon on September 1, 19 2002 and ending at 12 o'clock noon on September 1, ~~19~~ 2003 at least \$ 500.00 dollars worth of work and improvements were done and performed upon said claim(s) or upon one or more of a contiguous group of claims for the benefit of all, or wholly or partly outside of a contiguous group of claims for the benefit of all, not including the location work.

7. That the following persons were employed to perform the work and improvements described herein: Richard Gillespie

8. That the work and improvements performed were: Exposing and sampling ore veins for assaying

9. Dated 8-8-03, Signature X Richard D. Gillespie
SUBSCRIBED AND SWORN TO before me, a Notary Public, this 8 day of August 19 2003
by Richard D. Gillespie
Notary Public Dianne Knisely

MY COMMISSION EXPIRES 21 May 2007

For BLM Use Only

RECEIVED
BUREAU OF
LAND MANAGEMENT
2003 AUG 11 A 10:45
ARIZONA
STATE OFFICE
PHOENIX, ARIZONA

This form is for the purpose of complying with the laws of the United States Department of the Interior, Bureau of Land Management and the State of Arizona pertaining to assessment work and/or a notice of intention to hold. 30 USC 28, 43 CFR 3833.2, ARS 27-208. Subject to Paperwork Reduction Act and Privacy Act statements available at the BLM AZ State Office. The form is not copyrighted. It may be reproduced without restriction.



8/25/03 TBS
ENTERED INTO COMPUTER

VERIFIED
10/2/03TK

If the claims/sites have consecutive ~~W~~ #'s and are in the same Township, Range and Section(s) they may be listed as follows:

SAMPLE 1-10 A MC 19640-49 Dkt/Pg # 1025/1-10 (or) 4N 20W 36
 RECORDING # 9106173-82

CLAIM/SITE NAME	SERIAL NUMBER	Dkt/Pg or Recording # of ORIGINAL LOCATION NOTICE#	TWN SHP	RNG	SEC(S)
1. Kismet No.1	A MC 104460	80-20535 Book 649, P. 403-404	26N	20W	30 & 31
2. Kismet No.2	A MC 109537	Book 647 P. 66-668 80-24811	26N	20W	30 & 31
3.	A MC				
4.	A MC				
5.	A MC				
6.	A MC				
7.	A MC				
8.	A MC				
9.	A MC				
10.	A MC				
11.	A MC				
12.	A MC				
13.	A MC				
14.	A MC				
15.	A MC				
16.	A MC				
17.	A MC				
18.	A MC				
19.	A MC				
20.	A MC				
21.	A MC				
22.	A MC				
23.	A MC				
24.	A MC				
25.	A MC				
26.	A MC				
27.	A MC				
28.	A MC				
29.	A MC				
30.	A MC				

FILE WITH: BUREAU OF LAND MANAGEMENT, 222 NORTH CENTRAL AVENUE, PHOENIX, AZ 85004-2203 and the respective county recorder, ON OR BEFORE DECEMBER 30th (NOT THE 31st), BLM REQUIRES A \$5.00 NONREFUNDABLE SERVICE CHARGE FOR EACH MINING CLAIM, MILL SITE OR TUNNEL SITE. ANNUAL FILLINGS THAT ARE NOT ACCOMPANIED BY PROPER SERVICE CHARGES WILL BE RETURNED WITHOUT FURTHER ACTION BY BLM.

**United States Department of the Interior
Bureau of Land Management**

BUSINESS & SUPPORT SVCS DIV
222 N CENTRAL AVE
PHOENIX, AZ 85004 -2203
Phone: (602) 417-9200

Receipt	
No:	728208

Transaction #: 757569
Date of Transaction: 08/12/2003

CUSTOMER:	RICHARD D GILLESPIE PO BOX 1497 DOLAN SPRINGS, AZ 86441
------------------	---

LINE #	QTY	DESCRIPTION	REMARKS	UNIT PRICE	TOTAL
1	1.00	LOCATABLE MINERALS / MINING CLAIMS-NOT NEW-UNADJUD, ONE AUTH NO. ONLY / MINING CLAIM MONEY RECEIVED (455) CASES: AMC104460/\$10.00	WAIVER & POL 2003 (2)	- n/a -	10.00

TOTAL: \$10.00

PAYMENT INFORMATION			
1	AMOUNT:	\$10.00	POSTMARKED: 08/08/2003
	TYPE:	CHECK	RECEIVED: 08/11/2003
	CHECK NO:	2926	
	NAME:	GILLESPIE, RICHARD D PO BOX 1497 DOLAN SPRINGS AZ 86441	

REMARKS

This receipt was generated by the automated BLM Collections and Billing System and is a paper representation of a portion of the official electronic record contained therein.

UNITED STATES
DEPARTMENT OF THE INTERIOR
BUREAU OF LAND MANAGEMENT

MAINTENANCE FEE WAIVER CERTIFICATION

FORM APPROVED
OMB NO. 1004-0114
Expires: December 31, 2002

SEE INSTRUCTIONS ON REVERSE **AMC 104460**

109537

1. This small miner waiver is filed for the assessment year beginning at noon on September 1, 2002 and ending at noon on September 1, 2003
2. The undersigned and all related parties owned ten or fewer mining claims, mill, or tunnel sites located and maintained on Federal lands in the United States of America on September 1, 2002
3. The undersigned have performed the assessment work **required by law** for each mining claim listed **prior to filing this waiver** and understand that by filing this form; an affidavit of assessment work **must** be recorded by the December 30th following the filing of this waiver.
4. The undersigned understand that if the assessment work obligation has not yet come due under 30 U.S.C. 28 (for those claims in their first assessment year only); a notice of intent to hold reciting this condition **must** be recorded by the December 30th following the filing of this waiver.
5. The undersigned understand that mill and tunnel sites may also be listed upon this waiver and be waived from payment of the maintenance fee; and that a notice of intent to hold for these sites is required to be recorded by the December 30th immediately following the filing of this waiver.
6. The undersigned understand and acknowledge that pursuant to 43 U.S.C. 1212 and 18 U.S.C. 1001; the filing or recording of a false, fictitious, or fraudulent document with the Bureau of Land Management may result in a fine of up to \$250,000, a prison term not to exceed five years, or both.
7. The mining claims, mill or tunnel sites for which this waiver from payment of the maintenance fees is requested are:

CLAIM OR SITE NAME	BLM RECORDATION SERIAL NUMBER
1. Kismet No.1, Mohave County, Book 639P.403-404	AMC No. 104460
2. Kismet No.2, Mohave County, Book 647P. 666-668	AMC No. 109537
3.	
4.	
5.	
6.	
7.	
8.	
9.	
10.	

The owner(s) (claimants) of the above mining claims and sites are:

Richard Gillespie
 (Owner's Name - Please Print)
 P. O. Box 1497
 (Street or P.O. Box)
 Dolan Springs, Az. 86441
 (City) (State) (Zip Code)

Richard D. Gillespie
 (Owner's Signature)

(Owner's Name - Please Print)

(Owner's Signature)

(Street or P.O. Box)

(City) (State) (Zip Code)

(Owner's Name - Please Print)

(Owner's Signature)

(Street or P.O. Box)

(City) (State) (Zip Code)

(Continued on reverse)

ENTERED IN COMPUTER

9/26/02 *mt*

518 IAC

(Owner's Name - Please Print)

(Street or P.O. Box)

(Owner's Name - Please Print)

(Street or P.O. Box)

(Owner's Name - Please Print)

(Street or P.O. Box)

(Owner's Name - Please Print)

(Street or P.O. Box)

(Owner's Signature)

(City) _____
(State) _____
(Zip Code)

(Owner's Signature)

(City) _____
(State) _____
(Zip Code)

(Owner's Signature)

(City) _____
(State) _____
(Zip Code)

(Owner's Signature)

(City) _____
(State) _____
(Zip Code)

INSTRUCTIONS

1. This certification is made under the provisions of § 1744 of Title 43 and § 28-28k of Title 30 of the United States Code; and the regulations thereunder (43 CFR Part 3830).
2. The claimant(s) **must** fill in the dates in paragraph 1 for the beginning and ending of the assessment year for which this waiver is sought.
3. The claimant(s) **must** fill in the date in paragraph 2 for the beginning of the assessment year for which this waiver is sought.
4. All claim and site names and Bureau of Land Management (BLM) serial numbers **must** be listed for the mining claims, mill sites, and tunnel sites for which the waiver is sought.
5. All owners of the mining claims, mill sites, and tunnel sites and their addresses **must** be given.
6. This waiver form **must** be signed by all the claimants or their designated agent, in original form. If an agent is designated, a notarized designation of agent, signed by all of the claimants with proper address given, **must** be submitted with this waiver.
7. This form **must** be filed no later than September 1st for the upcoming assessment year in the BLM State Office where the mining claims or sites are recorded, or the waiver cannot be granted by the BLM. (Example: to obtain a waiver for the assessment year 2000, which begins at noon on September 1, 1999, you **must** qualify for and file for a waiver no later than September 1, 1999 in the proper BLM State Office).
8. For all mining claims which require assessment work, you **must** record an affidavit of labor on or before the December 30th immediately following the filing of this waiver. For all other mining claims or sites waived, you **must** record a notice of intent to hold on or before the December 30th immediately following the filing of this waiver.
9. Mill and tunnel sites may also be listed upon this waiver and be waived from payment of the maintenance fee. A notice of intent to hold for these sites is required to be filed by the December 30th following the filing of this waiver.

NOTICE/BURDEN HOURS STATEMENT

The Privacy Act of 1974, *as amended*, and the regulation in 43 CFR 2.48(d) provide that you be furnished the following information in connection with the information required by this certification of waiver from rental fees.

AUTHORITY: 30 U.S.C. 28-28k; 43 U.S.C. 1201, 1457, 1740, and 1744; and 43 CFR 3830.

PRINCIPLE PURPOSE: This information is to be used to verify that the owner(s) (claimants) of a mining claim has complied with 30 U.S.C. 28f and is entitled to perform assessment work in lieu of paying the maintenance fee for the mining claims listed on this form.

ROUTINE USE: (1) Adjudication of the claimant(s) certification of waiver from paying the maintenance fee otherwise required by 30 U.S.C. 28f. (2) Disclosure may be made to appropriate Federal agencies when location is made within the agency's geographic area of responsibility. (3) Information from the record and/or the record will be transferred to the appropriate Federal, State, or local agency, or a member of the public in response to a specific request for pertinent information. (4) Information may also be provided to the Department of Justice or in a proceeding before a court or adjudicative body; or to Federal, State, local or foreign agencies when needed for enforcement of civil or criminal codes or applicable regulations concerning title rights upon the public land.

EFFECT OF NOT PROVIDING INFORMATION: Disclosure of this information is required by 30 U.S.C. 28f and 43 CFR Part 3830 for those qualified claimants wishing to take the small miner waiver allowed. Failure to supply the information required in this form to support the claimants certification of waiver from payment of the otherwise required maintenance fees will result in the waiver being disallowed and the mining claims subject to forfeiture by BLM under 30 U.S.C. 28i.

The Paperwork Reduction Act of 1995 requires us to inform you that:

This information is being collected to allow the BLM to determine if you qualify for a waiver from the payment of \$100 per mining claim or site maintenance fee established in 30 U.S.C. 28f and the implementing regulations at 43 CFR 3830. A response to this request is required in accordance with the statute to obtain your benefit.

BLM would like you to know that you do not have to respond to this, or any other, Federal agency-sponsored information collection unless it displays a currently valid OMB control number.

Public reporting burden for this form is estimated to average 8 minutes (0.133 hours) per response, including time to review instructions, gathering and maintaining data, and completing and reviewing the form. Direct comments regarding this burden estimate, or any other aspect of this form, to the U.S. Department of the Interior, Bureau of Land Management, (1004-0114) Bureau Clearance Officer (WO-630), Mail Stop 401 LS, 1849 C St., N.W., Washington, D.C. 20240.

FOR OFFICIAL USE ONLY

RECEIVED
BUREAU OF
LAND MANAGEMENT

ARIZONA
STATE OFFICE
DENVER, ARIZONA

AUG 30 10:43

IVG

Return Document to:

Richard Gillespie

P.O. Box 1497

Dolan Springs,

Arizona, 86441

Telephone # (928) 767 - 4850

For BLM Use Only

2 claims @ \$15 =
10/10/00
CK 2769
Cell

AZ-3850-1 (July 1992)

2002 AUG 20 A 10:13
 LAND MANAGEMENT
 RECEIVED

AFFIDAVIT OF PERFORMANCE OF ANNUAL WORK

Also fill in ITEMS 1 through 9 and the reverse side of this document.

CHECK ONE

NOTICE OF INTENTION TO HOLD

I intend to hold the claim(s) /site(s) listed on the reverse side of this document for the calendar year 19___. Also fill in ITEMS 1 through 4 and ITEM 9.

NOTICES OF INTENTION TO HOLD ARE FOR MILL SITES AND TUNNEL SITES OR FOR MINING CLAIMS WHEN ASSESSMENT WORK HAS NOT BEEN DONE, REGARDLESS OF WHETHER THE ANNUAL ASSESSMENT HAS BEEN SUSPENDED, DEFERRED, OR NOT YET ACCRUED. THE FILING OF A NOTICE OF INTENTION TO HOLD SHALL NOT RELIEVE THE OWNER OF COMPLYING WITH FEDERAL AND STATE LAWS PERTAINING TO THE PERFORMANCE OF ANNUAL ASSESSMENT WORK. NOTICES OF INTENTION TO HOLD FOR MILL SITES OR TUNNEL SITES NEED NOT BE COUNTY RECORDED. FOR MINING CLAIMS THE FORM FILED WITH BLM MUST BE IDENTICAL TO THE ONE THAT WAS OR WILL BE FILED WITH THE COUNTY.

Evidence of Annual Assessment Work or a Notice of Intention to Hold must be filed each calendar year following the calendar year in which the Claim/site was located.

ALL CLAIMS LISTED ON A SINGLE AFFIDAVIT MUST BE CONTIGUOUS.

- 1. State of Arizona, County of Mohave ss:
- 2. I, (Name) Richard Gillespie
- 3. Reside at (Address) P. O. Box 1497, 14092 Wayward Ln.
 City Dolan Springs, County Mohave, State Ariz., Zip 86441

being duly sworn, deposes and says that he/she is a citizen of the United States, more than eighteen years of age, that all of the facts set forth in this affidavit/notice, subject to the provisions and penalties of 18 USC 1001 pertaining to the filing of false, fictitious, or fraudulent statements with the United States, are true and correct according to the best of my knowledge, information and belief.

- 4. Owner's Name and Address (if not shown in items 1-3 above) CHECK HERE IF THIS IS A CHANGE OF ADDRESS

5. That I am personally acquainted with the mining claim(s). The work and improvements were made by and at the expense of the owner(s) of said claim(s). Said contiguous group of claims, listed on the reverse side of this document, are situated in the Weaver Mining District, Mohave County, Arizona

6. That between the dates starting at 12 o'clock noon on September 1, 192002 at least \$ 500.00 and ending at 12 o'clock noon on September 1, 2001 dollars worth of work and improvements were done and performed upon said claim(s) or upon one or more of a contiguous group of claims for the benefit of all, or wholly or partly outside of a contiguous group of claims for the benefit of all, not including the location work.

7. That the following persons were employed to perform the work and improvements described herein: Richard Gillespie

8. That the work and improvements performed were: Exposing and sampling ore veins for assaying

9. Dated August 16, 2002 Signature Richard D Gillespie
 SUBSCRIBED AND SWORN TO before me, a Notary Public, this 16th day of August 19 2002
 by Richard D Gillespie
 Notary Public Geraldine Cobb
 MY COMMISSION EXPIRES April 23, 2003

For BLM Use Only

This form is for the purpose of complying with the laws of the United States Department of the Interior, Bureau of Land Management and the State of Arizona pertaining to assessment work and/or a notice of intention to hold. 30 USC 28, 43 CFR 3833.2, ARS 27-208. Subject to Paperwork Reduction Act and Privacy Act statements available at the BLM AZ State Office. The form is not copyrighted. It may be reproduced without restriction.

11/8/02
 ENTERED IN COMPUTER
 9/26/02

If the claims/sites have consecutive BLM #'s and are in the same Township, Range and Section(s) they may be listed as follows:

SAMPLE 1-10 A MC 19640-49 Dkt/Pg # 1025/1-10 (or) 4N 20W 36
 RECORDING # 9106173-82

CLAIM/SITE NAME	SERIAL NUMBER	Dkt/Pg or Recording # of ORIGINAL LOCATION NOTICE#	TWN SHP	RNG	SEC(S)
1. Kismet No. 1	A MC 104460	80-20535 Book 639, P. 403-404	26N	20W	30 & 31
2. Kismet No. 1	A MC 109537	80-24811 Book 647, P. 666-668	26N	20W	30 & 31
3.	A MC				
4.	A MC				
5.	A MC				
6.	A MC				
7.	A MC				
8.	A MC				
9.	A MC				
10.	A MC				
11.	A MC				
12.	A MC				
13.	A MC				
14.	A MC				
15.	A MC				
16.	A MC				
17.	A MC				
18.	A MC				
19.	A MC				
20.	A MC				
21.	A MC				
22.	A MC				
23.	A MC				
24.	A MC				
25.	A MC				
26.	A MC				
27.	A MC				
28.	A MC				
29.	A MC				
30.	A MC				

FILE WITH: BUREAU OF LAND MANAGEMENT, 222 NORTH CENTRAL AVENUE, PHOENIX, AZ 85004-2203 and the respective county recorder, ON OR BEFORE DECEMBER 30th (NOT THE 31st), BLM REQUIRES A \$5.00 NONREFUNDABLE SERVICE CHARGE FOR EACH MINING CLAIM, MILL SITE OR TUNNEL SITE. ANNUAL FILLINGS THAT ARE NOT ACCOMPANIED BY PROPER SERVICE CHARGES WILL BE RETURNED WITHOUT FURTHER ACTION BY BLM.

United States Department of the Interior
Bureau of Land Management
 BUSINESS & SUPPORT SVCS DIV
 222 N CENTRAL AVE
 PHOENIX, AZ 85004 -2203
 Phone: (602) 417-9200

Receipt	
No:	544560

Transaction #: 569191	
Date of Transaction: 08/20/2002	
CUSTOMER:	RICHARD D GILLESPIE PO BOX 1497 DOLAN SPRINGS, AZ 86441

LINE #	QTY	DESCRIPTION	REMARKS	UNIT PRICE	TOTAL
1	1.00	LOCATABLE MINERALS / MINING CLAIMS-NOT NEW-UNADJUD, ONE AUTH NO. ONLY / MINING CLAIM MONEY RECEIVED (455) CASES: AMC104460/\$10.00	WAIVER & POL 2002 (2)	- n/a -	10.00
TOTAL:					\$10.00

PAYMENT INFORMATION					
1	AMOUNT:	\$10.00	POSTMARKED:	08/17/2002	
	TYPE:	CHECK	RECEIVED:	08/20/2002	
	CHECK NO:	2769			
	NAME:	GILLESPIE, RICHARD D PO BOX 1497 DOLAN SPRINGS AZ 86441			

REMARKS

This receipt was generated by the automated BLM Collections and Billing System and is a paper representation of a portion of the official electronic record contained therein.

UNITED STATES
DEPARTMENT OF THE INTERIOR
BUREAU OF LAND MANAGEMENT

MAINTENANCE FEE WAIVER CERTIFICATION

SEE INSTRUCTIONS ON REVERSE

AMC
104460
109537

340

FORM APPROVED
OMB NO. 1004-0114
Expires: December 31, 2002

340

1. This small miner waiver is filed for the assessment year beginning at noon on September 1, 2001 and ending at noon on September 1, 2002.
2. The undersigned and all related parties owned ten or fewer mining claims, mill, or tunnel sites located and maintained on Federal lands in the States of America on September 1, 2001.
3. The undersigned have performed the assessment work required by law for each mining claim listed prior to filing this waiver and understand filing this form; an affidavit of assessment work must be recorded by the December 30th following the filing of this waiver.
4. The undersigned understand that if the assessment work obligation has not yet come due under 30 U.S.C. 28 (for those claims in their first assessment year only); a notice of intent to hold reciting this condition must be recorded by the December 30th following the filing of this waiver.
5. The undersigned understand that mill and tunnel sites may also be listed upon this waiver and be waived from payment of the maintenance fee; a notice of intent to hold for these sites is required to be recorded by the December 30th immediately following the filing of this waiver.
6. The undersigned understand and acknowledge that pursuant to 43 U.S.C. 1212 and 18 U.S.C. 1001; the filing or recording of a false, fictitious or fraudulent document with the Bureau of Land Management may result in a fine of up to \$250,000, a prison term not to exceed five years, or both.
7. The mining claims, mill or tunnel sites for which this waiver from payment of the maintenance fees is requested are:

CLAIM OR SITE NAME	BLM RECORDATION SERIAL NUMBER
1. Kismet No. 1, Mohave County, Book 639, P. 403-404	AMC No. 104460
2. Kismet No. 2, Mohave County, Book 647, P. 666-668	AMC No. 109537
3.	
4.	
5.	
6.	
7.	
8.	
9.	
10.	

FILED
8/16/01
TWO CLAIMS
5.00 PER

The owner(s) (claimants) of the above mining claims and sites are:

Richard Gillespie
(Owner's Name - Please Print)

P.O. Box 1497
(Street or P.O. Box)

Dolan Springs AZ 86441
(City) (State) (Zip Code)

Richard D Gillespie
(Owner's Signature)

(Owner's Name - Please Print)

(Owner's Signature)

(Street or P.O. Box)

(City) (State) (Zip Code)

(Owner's Name - Please Print)

(Owner's Signature)

(Street or P.O. Box)

(City) (State) (Zip Code)

(Continued on reverse)

ENTERED INTO COMPUTER

DM 10/4/01

(Owner's Name - Please Print)

(Owner's Signature)

(Street or P.O. Box)

(City)

(State)

(Zip Code)

(Owner's Name - Please Print)

(Owner's Signature)

(Street or P.O. Box)

(City)

(State)

(Zip Code)

(Owner's Name - Please Print)

(Owner's Signature)

(Street or P.O. Box)

(City)

(State)

(Zip Code)

(Owner's Name - Please Print)

(Owner's Signature)

(Street or P.O. Box)

(City)

(State)

(Zip Code)

INSTRUCTIONS

ation is made under the provisions of § 1744 of Title 43 and § 28-30 of the United States Code; and the regulations thereunder (43 830).

ent(s) must fill in the dates in paragraph 1 for the beginning and the assessment year for which this waiver is sought.

ent(s) must fill in the date in paragraph 2 for the beginning of the year for which this waiver is sought.

and site names and Bureau of Land Management (BLM) serial must be listed for the mining claims, mill sites, and tunnel sites for which a waiver is sought.

of the mining claims, mill sites, and tunnel sites and their location must be given.

Form must be signed by all the claimants or their designated agent. If an agent is designated, a notarized designation of agent by all of the claimants with proper address given, must be filed with this waiver.

7. This form must be filed no later than September 1st for the upcoming assessment year in the BLM State Office where the mining claims or sites are recorded, or the waiver cannot be granted by the BLM. (Example: to obtain a waiver for the assessment year 2000, which begins at noon on September 1, 1999, you must qualify for and file for a waiver no later than September 1, 1999 in the proper BLM State Office).
8. For all mining claims which require assessment work, you must record an affidavit of labor on or before the December 30th immediately following the filing of this waiver. For all other mining claims or sites waived, you must record a notice of intent to hold on or before the December 30th immediately following the filing of this waiver.
9. Mill and tunnel sites may also be listed upon this waiver and be waived from payment of the maintenance fee. A notice of intent to hold for these sites is required to be filed by the December 30th following the filing of this waiver.

NOTICE/BURDEN HOURS STATEMENT

of 1974, as amended, and the regulation in 43 CFR 2.48(d) must be furnished the following information in connection with the waiver filed by this certification of waiver from rental fees.

30 U.S.C. 28-28k; 43 U.S.C. 1201, 1457, 1740, and 1744; and 43

PURPOSE: This information is to be used to verify that the claimant(s) of a mining claim has complied with 30 U.S.C. 28f and is exempt from assessment work in lieu of paying the maintenance fee for the claim listed on this form.

(1) Adjudication of the claimant(s) certification of waiver from maintenance fee otherwise required by 30 U.S.C. 28f. (2) Disclosure to appropriate Federal agencies when location is made within the public area of responsibility. (3) Information from the record and/or transferred to the appropriate Federal, State, or local agency, or a public in response to a specific request for pertinent information. It may also be provided to the Department of Justice or in a court or adjudicative body; or to Federal, State, local or other agencies when needed for enforcement of civil or criminal codes or regulations concerning title rights upon the public land.

NOT PROVIDING INFORMATION: Disclosure of this information is required by 30 U.S.C. 28f and 43 CFR Part 3830 for those qualified to take the small miner waiver allowed. Failure to provide the information required in this form to support the claimant's certification of waiver from the otherwise required maintenance fees will result in the waiver being denied and the mining claims subject to forfeiture by BLM under 30

The Paperwork Reduction Act of 1995 requires us to inform you that:

This information is being collected to allow the BLM to determine if you qualify for a waiver from the payment of \$100 per mining claim or site maintenance fee established in 30 U.S.C. 28f and the implementing regulations at 43 CFR 3830. A response to this request is required in accordance with the statute to obtain your benefit.

BLM would like you to know that you do not have to respond to this, or any other, Federal agency-sponsored information collection unless it displays a currently valid OMB control number.

Public reporting burden for this form is estimated to average 8 minutes (0.133 hours) per response, including time to review instructions, gathering and maintaining data, and completing and reviewing the form. Direct comments regarding this burden estimate, or any other aspect of this form, to the U.S. Department of the Interior, Bureau of Land Management, (1004-0114) Bureau Clearance Officer (WO-630), Mail Stop 401 LS, 1849 C St., N.W., Washington, D.C. 20240.

2001 AUG 20 A 10:20

FOR OFFICIAL USE ONLY,

LAND MANAGEMENT

Return Document to:

For BLM Use Only

AZ-3850-1 (July 1992)

Richard Gillespie

PO Box 1497

Dolan Springs

Arizona 86441

Telephone # (928) 767-4850

Empty box for BLM use only

AFFIDAVIT OF PERFORMANCE OF ANNUAL WORK

Also fill in ITEMS 1 through 9 and the reverse side of this document.

CHECK ONE

NOTICE OF INTENTION TO HOLD

I intend to hold the claim(s) /site(s) listed on the reverse side of this document for the calendar year 19___. Also fill in ITEMS 1 through 4 and ITEM 9.

NOTICES OF INTENTION TO HOLD ARE FOR MILL SITES AND TUNNEL SITES OR FOR MINING CLAIMS WHEN ASSESSMENT WORK HAS NOT BEEN DONE, REGARDLESS OF WHETHER THE ANNUAL ASSESSMENT HAS BEEN SUSPENDED, DEFERRED, OR NOT YET ACCRUED. THE FILING OF A NOTICE OF INTENTION TO HOLD SHALL NOT RELIEVE THE OWNER OF COMPLYING WITH FEDERAL AND STATE LAWS PERTAINING TO THE PERFORMANCE OF ANNUAL ASSESSMENT WORK. NOTICES OF INTENTION TO HOLD FOR MILL SITES OR TUNNEL SITES NEED NOT BE COUNTY RECORDED. FOR MINING CLAIMS THE FORM FILED WITH BLM MUST BE IDENTICAL TO THE ONE THAT WAS OR WILL BE FILED WITH THE COUNTY.

Evidence of Annual Assessment Work or a Notice of Intention to Hold must be filed each calendar year following the calendar year in which the Claim/site was located.

ALL CLAIMS LISTED ON A SINGLE AFFIDAVIT MUST BE CONTIGUOUS.

- 1. State of Arizona, County of Mohave
2. I, (Name) Richard Gillespie
3. Reside at (Address) PO Box 1497, 14092 Wayward Ln. City Dolan Springs, County Mohave, State AZ, Zip 86441

being duly sworn, deposes and says that he/she is a citizen of the United States, more than eighteen years of age, that all of the facts set forth in this affidavit/notice, subject to the provisions and penalties of 18 USC 1001 pertaining to the filing of false, fictitious, or fraudulent statements with the United States, are true and correct according to the best of my knowledge, information and belief.

- 4. Owner's Name and Address (If not shown in items 1-3 above) CHECK HERE IF THIS IS A CHANGE OF ADDRESS

- 5. That I am personally acquainted with the mining claim(s). The work and improvements were made by and at the expense of the owner(s) of said claim(s). Said contiguous group of claims, listed on the reverse side of this document, are situated in the Weaver Mining District, Mohave County, Arizona

- 6. That between the dates starting at 12 o'clock noon on September 1, 19 2000 and ending at 12 o'clock noon on September 1, 19 2001 at least \$ 500.00 dollars worth of work and improvements were done and performed upon said claim(s) or upon one or more of a contiguous group of claims for the benefit of all, or wholly or partly outside of a contiguous group of claims for the benefit of all, not including the location work.

- 7. That the following persons were employed to perform the work and improvements described herein: Richard Gillespie

- 8. That the work and improvements performed were: Exposing and sampling ore veins for assaying

9. Dated August 16, 2001, Signature Richard Gillespie

SUBSCRIBED AND SWORN TO before me, a Notary Public, this 16 day of August 19 2001 by Richard Gillespie

Notary Public Cynthia A. Mitchell, My Commission Expires 8-10-02

This form is for the purpose of complying with the laws of the United States, Department of the Interior, Bureau of Land Management and the State of Arizona pertaining to assessment work and/or a notice of intention to hold. 30 USC 28, 43 CFR 3833.2, ARS 27-208. Subject to Paperwork Reduction Act and Privacy Act statements available at the BLM AZ State Office. The form is not copyrighted. It may be reproduced without restriction.

For BLM Use Only
ENTERED IN COMPUTER
RE 11/23/2001

If the claims/sites have consecutive BLM #'s and are in the same Township, Range and Section(s) they may be listed as follows

SAMPLE 1 10 A MC 19640-49 Dkt/Pg # 1025/1-10 (or) 4N 20W 36
 RECORDING # 9106173-82

CLAIM/SITE NAME	SERIAL NUMBER	Dkt/Pg or Recording # of ORIGINAL LOCATION NOTICE!	TWN SHP	RNG	SEC(S)
1. KISMET No. 1	A MC 104460	80-20535 Book 639, P. 403-404	26N	20W	30&31
2. KISMET No. 2	A MC 109537	80-24811 Book 647, P. 666-668	26N	20W	30&31
3.	A MC				
4.	A MC				
5.	A MC				
6.	A MC				
7.	A MC				
8.	A MC				
9.	A MC				
10.	A MC				
11.	A MC				
12.	A MC				
13.	A MC				
14.	A MC				
15.	A MC				
16.	A MC				
17.	A MC				
18.	A MC				
19.	A MC				
20.	A MC				
21.	A MC				
22.	A MC				
23.	A MC				
24.	A MC				
25.	A MC				
26.	A MC				
27.	A MC				
28.	A MC				
29.	A MC				
30.	A MC				

FILE WITH: BUREAU OF LAND MANAGEMENT, 222 NORTH CENTRAL AVENUE, PHOENIX, AZ 85004-2203 and the respective county recorder, ON OR BEFORE DECEMBER 30th (NOT THE 31st), BLM REQUIRES A \$5.00 NONREFUNDABLE SERVICE CHARGE FOR EACH MINING CLAIM, MILL SITE OR TUNNEL SITE. ANNUAL FILLINGS THAT ARE NOT ACCOMPANIED BY PROPER SERVICE CHARGES WILL BE RETURNED WITHOUT FURTHER ACTION BY BLM.

United States Department of the Interior
Bureau of Land Management
 BUSINESS & SUPPORT SVCS DIV
 222 N CENTRAL AVE
 PHOENIX, AZ 85004 -2203
 Phone: (602) 417-9200

Receipt	
No:	361629

Transaction #: 380170
Date of Transaction: 08/21/2001

CUSTOMER: RICHARD D GILLESPIE
 PO BOX 1497
 DOLAN SPRINGS, AZ 86441

LINE #	QTY	COMMODITY / SUBJECT / ACTION / PRODUCT	REMARKS	UNIT PRICE	TOTAL
1	1.00	LOCATABLE MINERALS / MINING CLAIMS-NOT NEW-UNADJUD, ONE AUTH NO. ONLY / MINING CLAIM MONEY RECEIVED (455)	WAIVER ONLY (2)	- n/a -	\$10.00
TOTAL:					\$10.00

PAYMENT INFORMATION

1	AMOUNT: \$10.00	POSTMARKED: 08/18/2001
	TYPE: CHECK	RECEIVED: 08/20/2001
	CHECK NO: 2585	
	NAME: GILLESPIE, RICHARD D PO BOX 1497 DOLAN SPRINGS AZ 86441	

REMARKS

PHONE: 767-4850

CASE SERIAL NUMBER INFORMATION

TRNS #	LINE #	CASES
380170	1	AMC104460/\$10.00

This receipt was generated by the automated BLM Collections and Billings System and is a paper representation of a portion of the official electronic record contained therein.



John Zastawny
 7740 Yorkshire Dr.
 Reno, NV 89506-1942

DATE August 8, 2000

USDI
 Bureau of Land Management
 Arizona State Office
 222 North Central Avenue
 Phoenix, Arizona 85004-2203

SUBJECT Recording of Maintenance Fee
 Payment Waiver Certification
 and Performance of Annual
 Work.

Enclosed:

1. Form 3830-2.....Maintenance Fee Payment Waiver Certification.
2. Form AZ 3850-1.....Affidavit of Performance of Annual Work
3. 10.00 dollars recording fee for 2 Lode claims.

The Annual Assessment Work form will be recorded in the Mohave County records before December 30, as required.

Thank you very much for your service.

RECEIVED
 BUREAU OF
 LAND MANAGEMENT
 AUG 15 11 24 AM '00
 PHOENIX, ARIZONA

SIGNED

Sincerely,
 John Zastawny

John Zastawny
7740 Yorkshire Dr.
Reno, NV 89506-1942

2 0 85 = 10 00
C

Telephone # (775) 677 0166

CHECK ONE

AFFIDAVIT OF PERFORMANCE OF ANNUAL WORK
Also fill in ITEMS 1 through 9 and the reverse side of this document.

NOTICE OF INTENTION TO HOLD
I intend to hold the claim(s) /site(s) listed on the reverse side of this document for the calendar year 19___. Also fill in ITEMS 1 through 4 and ITEM 9.

NOTICES OF INTENTION TO HOLD ARE FOR MILL SITES AND TUNNEL SITES OR FOR MINING CLAIMS WHEN ASSESSMENT WORK HAS NOT BEEN DONE, REGARDLESS OF WHETHER THE ANNUAL ASSESSMENT HAS BEEN SUSPENDED, DEFERRED, OR NOT YET ACCRUED. THE FILING OF A NOTICE OF INTENTION TO HOLD SHALL NOT RELIEVE THE OWNER OF COMPLYING WITH FEDERAL AND STATE LAWS PERTAINING TO THE PERFORMANCE OF ANNUAL ASSESSMENT WORK. NOTICES OF INTENTION TO HOLD FOR MILL SITES OR TUNNEL SITES NEED NOT BE COUNTY RECORDED. FOR MINING CLAIMS THE FORM FILED WITH BLM MUST BE IDENTICAL TO THE ONE THAT WAS OR WILL BE FILED WITH THE COUNTY.

Evidence of Annual Assessment Work or a Notice of Intention to Hold must be filed each calendar year following the calendar year in which the Claim/site was located.

ALL CLAIMS LISTED ON A SINGLE AFFIDAVIT MUST BE CONTIGUOUS.

1. State of Arizona, County of MOHAVE
2. I, (Name) JOHN ZASTAWNY AND EDNA ZASTAWNY SS:
3. Reside at (Address) 7740 YORKSHIRE DRIVE
City RENO County WASHOE State NV Zip 89506-1942

being duly sworn, deposes and says that he/she is a citizen of the United States, more than eighteen years of age, that all of the facts set forth in this affidavit/notice, subject to the provisions and penalties of 18 USC 1001 pertaining to the filing of false, fictitious, or fraudulent statements with the United States, are true and correct according to the best of my knowledge, information and belief.

4. Owner's Name and Address (if not shown in Items 1-3 above) CHECK HERE IF THIS IS A CHANGE OF ADDRESS


5. That I am personally acquainted with the mining claim(s). The work and improvements were made by and at the expense of the owner(s) of said claim(s). Said contiguous group of claims, listed on the reverse side of this document, are situated in the WEAVER Mining District, MOHAVE County, Arizona

6. That between the dates starting at 12 o'clock noon on September 1, 1999 and ending at 12 o'clock noon on September 1, 2000 at least \$ 500.00 dollars worth of work and improvements were done and performed upon said claim(s) or upon one or more of a contiguous group of claims for the benefit of all, or wholly or partly outside of a contiguous group of claims for the benefit of all, not including the location work.

7. That the following persons were employed to perform the work and improvements described herein: JOHN ZASTAWNY
MICHAEL ZASTAWNY

8. That the work and improvements performed were: EXPOSING, AND SAMPLING ORE VEIN
FOR ASSAYING.

9. Dated AUG. 8, 2000 Signature John Zastawny
SUBSCRIBED AND SWORN TO before me, a Notary Public, this 8th day of August 2000
by Natalie J. Wickinnon
Notary Public Natalie J. Wickinnon
MY COMMISSION EXPIRES 6-22-2003



For BLM Use Only

This form is for the purpose of complying with the laws of the United States Department of the Interior, Bureau of Land Management and the State of Arizona pertaining to assessment work and/or a notice of Intention to hold. 30 USC 28, 43 CFR 3833.2, ARS 27-208. Subject to Paperwork Reduction Act and Privacy Act statements available at the BLM AZ State Office. The form is not copyrighted. It may be reproduced without restriction.

ENTERED IN COMPUTER
8-17-00

SEP 18 2000
SEP 18 2000

SAMPLE 1-10

A MC 0-49

Dkt/Pg # 1025/1-10 (ol)
RECORDING # 9106173-82

4N 20W 36

Dkt/Pg or Recording #
of ORIGINAL LOCATION
NOTICE I

CLAIM/SITE NAME

SERIAL NUMBER

TWN
SHP

RNG

SEC(S)

1. <u>KISMET No.1</u>	<u>A MC 104460</u>	<u>80-20535</u> <u>BOOK 639, P.403-404</u>	<u>26N</u>	<u>20W</u>	<u>30+31</u>
2. <u>KISMET No.2</u>	<u>A MC 109537</u>	<u>8024811</u> <u>BOOK 647, P.666-668</u>	<u>26N</u>	<u>20W</u>	<u>30+31</u>
3.	A MC				
4.	A MC				
5.	A MC				
6.	A MC				
7.	A MC				
8.	A MC				
9.	A MC				
10.	A MC				
11.	A MC				
12.	A MC				
13.	A MC				
14.	A MC				
15.	A MC				
16.	A MC				
17.	A MC				
18.	A MC				
19.	A MC				
20.	A MC				
21.	A MC				
22.	A MC				
23.	A MC				
24.	A MC				
25.	A MC				
26.	A MC				
27.	A MC				
28.	A MC				
29.	A MC				
30.	A MC				

RECEIVED
 BUREAU OF
 LAND MANAGEMENT
 AUG 19 11 28 AM '00

FILE WITH: BUREAU OF LAND MANAGEMENT, 222 NORTH CENTRAL AVENUE, PHOENIX, AZ 85004-2203 and the respective county recorder, ON OR BEFORE DECEMBER 30th (NOT THE 31st), BLM REQUIRES A \$5.00 NONREFUNDABLE SERVICE CHARGE FOR EACH MINING CLAIM, MILL SITE OR TUNNEL SITE. ANNUAL FILLINGS THAT ARE NOT ACCOMPANIED BY PROPER SERVICE CHARGES WILL BE RETURNED WITHOUT FURTHER ACTION BY BLM.



COPY

AFFIDAVIT OF PERFORMANCE OF ANNUAL WORK

STATE OF ARIZONA)
COUNTY OF MOHAVE) ss.

JOHN ZASTAWNY, being duly sworn, according to law, deposes and says:

That he is a citizen of the United States, more than 18 years of age and resides at 7740 YORKSHIRE DR DRIVE, WASHOE County, NEVADA.

That he is personally acquainted with the following unpatented mining claims which are situated in the WEAVER Mining District, MOHAVE County, Arizona, the name(s), book(s) and page(s) of the recording of the location notice(s) in the office of the recorder of said county and the BLM serial numbers of which are as follows:

Claim Name	Book	Page	BLM No.
KISMET No. 1	639	403-404	104460
KISMET No. 2	647	666-668	109537

That the notices of location of said claims are posted within the following Section(s), Township(s) and Range(s):
SECTIONS 30 & 31, T 26 N, R 20 W

That JOHN ZASTAWNY AND EDNA ZASTAWNY, whose address is 7740 YORKSHIRE DR., RENO, NV 89506, is the owner of the above-described claims;

That between the dates of APRIL 28, 2000 and MAY 6, 2000 in excess of FIVE HUNDRED Dollars (\$ 500.00) worth of work and improvements were done and performed upon or for the benefit of this claim group;

That such work and improvements consisted of SAMPLING, EXPOSING ORE VEIN FOR ASSAYING. and were performed by JOHN ZASTAWNY & MICHAEL ZASTAWNY and

That the above work and improvements were made by and at the expense of JOHN ZASTAWNY & EDNA ZASTAWNY for SAME AS ABOVE, the owner of the claims, for the purpose of complying with the laws of the United States pertaining to assessments or annual work.

DATED this 8TH day of AUGUST, 2000.


John Zastawny

SUBSCRIBED AND SWORN to before me this 8th day of August, 2000 by _____.

Natalie J. McKinnon
Notary Public

My Commission Expires:

6-22-2003



ENTERED IN COMPUTER

8-17-00

SEP 18 2000

RECEIVED
BUREAU OF
LAND MANAGEMENT
AUG 15 11 23 AM '00

United States Department of the Interior
Bureau of Land Management
 BUSINESS & SUPPORT SVCS DIV
 222 N CENTRAL AVE
 PHOENIX, AZ 85004 -2203
 Phone: (602) 417-9200

Receipt	
No:	169233

Transaction #: 182382					
Date of Transaction: 08/16/2000					
CUSTOMER: JOHN ZASTAWNY 7740 YORKSHIRE DR RENO, NV 89506					
LINE #	QTY	COMMODITY / SUBJECT / ACTION / PRODUCT	REMARKS	UNIT PRICE	TOTAL
1	1	LOCATABLE MINERALS / MINING CLAIMS-ACCOUNTS/UNADJUDICATED / MINING CLAIM MONEY RECEIVED (455)	POL 2000 (2)	- n/a -	\$10.00
TOTAL:					\$10.00

PAYMENT INFORMATION			
1	AMOUNT:	\$10.00	POSTMARKED: 08/09/2000
	TYPE:	CHECK	RECEIVED: 08/15/2000
	CHECK NO:	1582	
	NAME:	ZASTAWNY, JOHN A 7740 YORKSHIRE DR RENO NV 89506	

REMARKS

CASE SERIAL NUMBER INFORMATION		
TRNS #	LINE #	CASES
182382	1	AMC104460

This receipt was generated by the automated BLM Collections and Billings System and is a paper representation of a portion of the official electronic record contained therein.

DEPARTMENT OF THE INTERIOR
BUREAU OF LAND MANAGEMENT

104460
1095

FORM APPROVED
OMB NO. 1004-0114
Expires September 30, 1999 **248**

MAINTENANCE FEE PAYMENT WAIVER CERTIFICATION

This small miner waiver is filed to hold the claims/sites listed below for the assessment year beginning at noon on the first September 1 following the official filing of this form with BLM.

The undersigned owner(s) of the mining claims/sites listed below hereby certify under penalty of 18 U.S.C. 1001 and 43 U.S.C. 1212 that:

I/We control, or will control, ten or fewer mining claims/sites located and maintained on Federal land in the United States of America on the August 31 that is one day before the beginning of the assessment year indicated in line one above.

I/We have/will performed/performed assessment work upon the claims listed below for the current assessment year as of the August 31 indicated in line three above. This work meets the requirements of the General Mining Law of 1872, as amended; the Act of August 10, 1993; and the regulations at 43 CFR 3833 and 3850. Such work will be described on our affidavit of labor. Listing a site on this form constitutes a filing of a Notice of Intention to Hold for that site. I enclose a \$5.00 per site service charge (recording fee) for each site listed.

Please check this box if the following statement applies to you.

I/We relinquish my/our claims and/or sites not listed below.

The mining claims and sites for which the above waiver from payment of the maintenance fees is made are:

CLAIM NAME	BLM RECORDATION SERIAL NUMBER
1. KISMET NO.1, MOHAVE COUNTY, BOOK 639, P.403-404	AMC No. 104460
2. KISMET NO.2, MOHAVE COUNTY, BOOK 647, P.666-668	AMC No. 109537
3.	
4.	
5.	
6.	
7.	
8.	
9.	
10.	

RECEIVED
BUREAU OF
LAND MANAGEMENT
AUG 15 11 23 AM '00
STATE OF NEVADA
PIBL 1001
12/17/00

All owner(s) of the above mining claims and sites are filing for this waiver.

I/We understand and acknowledge that pursuant to 43 U.S.C. 1212 and 18 U.S.C. 1001, the filing of a false, fictitious, or fraudulent document with the Bureau of Land Management may result in a fine of up to \$10,000, a prison term not to exceed five years, or both.

JOHN ZASTAWNY

(Owner's Name - Please Print)

7740 YORKSHIRE DRIVE

(Street or P.O. Box)

John Zastawny
(Owner's Signature)

RENO

(City)

NV

(State)

89506

(Zip Code)

EDNA ZASTAWNY

(Owner's Name - Please Print)

7740 YORKSHIRE DRIVE

(Street or P.O. Box)

Edna Zastawny
(Owner's Signature)

RENO

(City)

NV

(State)

89506

(Zip Code)

(Owner's Name - Please Print)

(Owner's Signature)

(Street or P.O. Box)

(City)

(State)

(Zip Code)

(Owner's Name - Please Print)

(Owner's Signature)

(Street or P.O. Box)

(City)

(State)

(Zip Code)

ENTERED INTO COMPUTER

VERIFIED

DM 8/17/00 *Jan 9/26/00*

(Owner's Name - Please Print)	(Owner's Signature)		
(Street or P.O. Box)	(City)	(State)	(Zip Code)
(Owner's Name - Please Print)	(Owner's Signature)		
(Street or P.O. Box)	(City)	(State)	(Zip Code)
(Owner's Name - Please Print)	(Owner's Signature)		
(Street or P.O. Box)	(City)	(State)	(Zip Code)
(Owner's Name - Please Print)	(Owner's Signature)		
(Street or P.O. Box)	(City)	(State)	(Zip Code)

INSTRUCTIONS

- | | |
|---|---|
| <ol style="list-style-type: none"> 1. This certification of waiver from payment of maintenance fees is made under the regulations at 43 CFR 3833 and 3850. 2. This waiver must be filed in advance of the assessment year for which a waiver is sought, but in no event be filed later than the August 31st preceding the assessment year for which the waiver is sought. 3. You must still record your affidavit of assessment work for claims listed and/or Notices of Intention to Hold for any sites listed with the BLM by each December 30th, and the local recording office under State law, as in the past. 4. A \$5.00 service charge (recording fee) is required for all sites listed, otherwise a separate notice of intent to hold must be filed by December 30. 5. This waiver must be filed in the BLM State Office where the mining claims are recorded. 6. If the claims and sites are located in more than one State, a separate waiver form must be filed in each State in which they are held. The total number of claims and sites listed on separate waiver forms cannot exceed ten. 7. All claim names and Bureau of Land Management (BLM) serial numbers must be listed for all mining claims and sites for which a waiver is sought. | <ol style="list-style-type: none"> 8. All owners and their addresses must be listed. 9. This waiver form must be signed by all of the owners or their designated agent. If an agent is designated, a statement appointing the agent, signed by all of the owners, must be submitted with this certification, if a designation of agent is not currently on file with the BLM State office where your claims and sites are recorded. 10. Mining claims and sites held by a husband and wife, either jointly or individually, or their children under the age of discretion, shall be counted towards the 10 claim limit. Mining claims and sites held in co-ownership, or by an association of locators, by a partnership, or by a corporation shall be counted towards the 10 claim limit for claimants that have an interest in these entities. 11. Failure to pay the maintenance fee or meet the requirements for waiver from payment of the maintenance fee by any August 31st deadline for the following assessment year shall cause the mining claims and sites to be declared null and void. |
|---|---|

NOTICE/BURDEN HOURS STATEMENT

The Privacy Act of 1974 and the regulation in 43 CFR 2.48(d) provide that you be furnished the following information in connection with the information required by this certification of exemption from rental fees form.

AUTHORITY: 30 U.S.C. 28-28k; 43 U.S.C. 1201, 1740, and 1744; 43 CFR 3833 and 3850.

PRINCIPLE PURPOSE: This information is to be used to verify that the owner(s) of a mining claim has complied with the Act of August 10, 1993 (107 Stat. 312), and is entitled to perform assessment work in lieu of paying the maintenance fee for the mining claims listed on this form.

ROUTINE USE: (1) Adjudication of the claimant(s) certification of waiver from paying the maintenance fee otherwise required by the Act of August 10, 1993 (107 Stat. 312). (2) Disclosure may be made to appropriate Federal agencies when location is made within the agency's geographic area of responsibility. (3) Information from the record and/or the record will be transferred to the appropriate Federal, State, or local agency, or a member of the public in response to a specific request for pertinent information. (4) Information may also be provided to the Department of Justice or in a proceeding before a court or adjudicative body; or to Federal, State, local or foreign agencies when needed for enforcement of civil or criminal codes or applicable regulations concerning title rights upon the public land.

EFFECT OF NOT PROVIDING INFORMATION: Disclosure of this information is required by the Act of August 10, 1993 (107 Stat. 312) and 43 CFR 3833 for those owner(s) wishing to take the small miners waiver allowed under 43 CFR 3833 and 3850. Failure to supply the information required in this form to support the owner(s) certification of waiver from payment of the otherwise required maintenance fees will result in the waiver being disallowed and the mining claims declared null and void by the Bureau of Land Management (BLM).

The Paperwork Reduction Act of 1980 (44 U.S.C. 3501, et seq.) requires us to tell you that:

This information is being collected to allow the BLM to determine if you qualify for a waiver from the payment of \$100 per mining claim maintenance fee established by the Act of August 10, 1993 (107 Stat. 312) and the implementing regulations at 43 CFR 3833 and 3850. A response to this request is required in accordance with the statute (107 Stat. 312) to retain your benefit.

Public reporting burden for this form is estimated to average 8 minutes per response, including time to review instructions, gathering and maintaining data, and completing and reviewing the form. Direct comments regarding this burden estimate, or any other aspect of this form, to the Department of the Interior, Bureau of Land Management, Information Collection Clearance Officer (DW-101) Denver Federal Center, Building 40, P.O. Box 25047, Denver, CO 80225-0047 and the Office of Management and Budget, Paperwork Reduction Project (1064-0114), Washington, D.C. 20563.

BLM would like you to know that you do not have to respond to this, or any other, Federal agency-sponsored information collection unless it displays a currently valid OMB control number.

FOR OFFICIAL USE ONLY

Change of Address

My new address is:

JOHN & EDNA ZASTAWNY

Name

7740 YORKSHIRE DRIVE

Street

RENO, NV 89506-1942

City

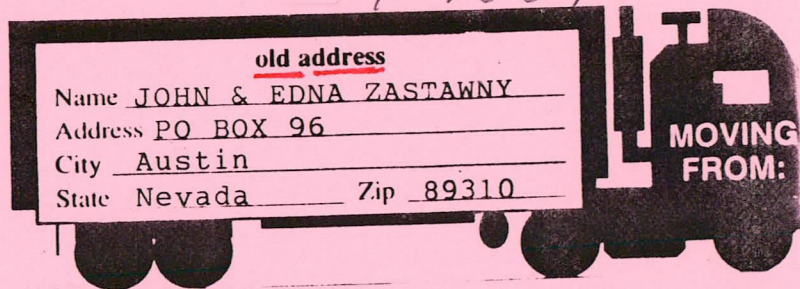
State

Zip

Effective date

AUGUST 12, 1999

104460
109537



ENTERED IN COMPUTER

11/29/99
Ja

RECEIVED
BUREAU OF
LAND MANAGEMENT

Nov 10 10 49 AM '99

ARIZONA
STATE OFFICE
PHOENIX, ARIZONA

John & Edna Zastawny
Raleigh Heights
7740 Yorkshire Drive
Reno, NV 89506

DATE NOVEMBER 6, 1999

TO BUREAU OF LAND MANAGEMENT
ARIZONA STATE OFFICE
222 N. CENTRAL AVE
PHOENIX, AZ 85004-2203

SUBJECT CHANGE OF ADDRESS AND COR-
RECTION OF AMC No.

SORRY FOR NOT SENDING YOU A CHANGE OF ADDRESS FOR YOUR RECORDS. I MADE A NEW ADDRESS OF MY RESIDENCE ON THE FORM 3830-2 WAIVER AND I THOUGHT THAT WOULD BE SUFFICIENT?

ENCLOSED IS A CHANGE OF ADDRESS.

THANK YOU FOR CORRECTING MY ERROR FOR THE KISMET #2 CLAIM AMC No. 109539 TO 109537 ON THE FORM 3830-2 WAIVER.

I AM RETURNING THE COPY OF FORM 3830-2 WAIVER THAT YOU SENT ME FOR YOUR INFORMATION PERTAINING TO THE ERROR AND CHANGE OF ADDRESS.

THANK YOU VERY MUCH FOR YOUR TIME AND SERVICE.

*We've Moved!
Our new address is:*

John A. Zastawny
7740 Yorkshire Dr.
Reno, NV 89506-1942

SIGNED

*Sincerely,
John Zastawny*

ARIZONA
STATE OFFICE
PHOENIX, ARIZONA

NOV 10 10 48 AM '99

RECEIVED
BUREAU OF
LAND MANAGEMENT

UNITED STATES
DEPARTMENT OF THE INTERIOR
BUREAU OF LAND MANAGEMENT

MAINTENANCE-FEE PAYMENT WAIVER CERTIFICATION

This small miner waiver is filed to hold the claims/sites listed below for the assessment year beginning at noon on the first September 1 following the official filing of this form with BLM.

The undersigned owner(s) of the mining claims/sites listed below hereby certify under penalty of 18 U.S.C. 1001 and 43 U.S.C. 1212 that:

I/We control, or will control, ten or fewer mining claims/sites located and maintained on Federal land in the United States of America on the August 31 that is one day before the beginning of the assessment year indicated in line one above.

I/We have/will performed/perform assessment work upon the claims listed below for the current assessment year as of the August 31 indicated in line three above. This work meets the requirements of the General Mining Law of 1872, as amended; the Act of August 10, 1993; and the regulations at 43 CFR 3833 and 3850. Such work will be described on our affidavit of labor.

104460
109537

The mining claims and sites for which the above waiver from payment of the maintenance fees is made are:

CLAIM NAME	BLM RECORDATION SERIAL NUMBER
1. Kismet #1, Mohave County, Book 639, P.403-404	AMC No. 104460
2. Kismet #2, Mohave County, Book 647, P.666-668	AMC No. 109539
3.	109537
4.	
5.	
6.	
7.	
8.	
9.	
10.	

COPY

RECEIVED
BUREAU OF
LAND MANAGEMENT
NOV 10 10 48 AM '99
ARIZONA
STATE OFFICE
PHOENIX, ARIZONA

All owner(s) of the above mining claims and sites are filing for this waiver.

I/We understand and acknowledge that pursuant to 43 U.S.C. 1212 and 18 U.S.C. 1001, the filing of a false, fictitious, or fraudulent document with the Bureau of Land Management may result in a fine of up to \$10,000, a prison term not to exceed five years, or both.

John Zastawny
(Owner's Name - Please Print)
7740 Yorkshire Drive
(Street or P.O. Box)

John Zastawny
(Owner's Signature)
Reno NV 89506
(City) (State) (Zip Code)

Edna Zastawny
(Owner's Name - Please Print)
7740 Yorkshire Drive
(Street or P.O. Box)

Edna Zastawny
(Owner's Signature)
Reno NV 89506
(City) (State) (Zip Code)

(Owner's Name - Please Print)
(Street or P.O. Box)

(Owner's Signature)
(City) (State) (Zip Code)

(Owner's Name - Please Print)
(Street or P.O. Box)

10/26/99
ENTERED IN COMPUTER
10/25/99 (City) (State) (Zip Code)

JOHN A. ZASTAWNY
RALEIGH HEIGHTS
7740 YORKSHIRE DRIVE
RENO, NEVADA 89506-1942

104460
109537
RECEIVED
BUREAU OF
LAND MANAGEMENT

SEP 23 9 13 AM '99

DATE SEPT. 21, 1999

TO U.S. DEPARTMENT OF THE INTERIOR
BUREAU OF LAND MANAGEMENT
ARIZONA STATE OFFICE
222 N. CENTRAL AVENUE
PHOENIX, AZ 85004-2203

SUBJECT FORM TO STATE OFFICE
ARIZONA
PHOENIX, ARIZONA

ENCLOSED:

- 1..NOTARIZED BLM FORM AZ-3850-1, "AFFIDAVIT OF PERFORMANCE OF ANNUAL WORK".
- 2..A COPY OF THE ANNUAL ASSESSMENT WORK FORM WILL BE MAILED TO THE MOHAVE COUNTY RECORDER.
3. \$10.00 RECORDING FEE FOR 2 LODGE CLAIMS.

ALSO PLEASE SEND ME A COPY OF THE "MAINTENANCE FEE WAIVER CERTIFICATION" FORM WHICH I SENT TO YOU DATED 8/16/99.

THANK YOU VERY MUCH FOR YOUR TIME AND SERVICE.

mailed 9-23-99
ced

SIGNED

John Zastawny

UNITED STATES
DEPARTMENT OF THE INTERIOR
BUREAU OF LAND MANAGEMENT

NOTICE OF RETURN OF REMITTANCE

Date	9-3-99
Office	AMC 104460 & 109537
Serial Number	

Name
Street
City & State
Zip code

JOHN A ZASTAWNY
RALEIGH HEIGHTS
7740 YORKSHIRE DR
RENO NV 89506

COPY

Your check money order numbered 1478

drawn on Weststar Credit Union

located at Reno, Nevada

in the amount of \$ 10.00 , is returned herewith for the following reason:

, dated 9/14/99
ARIZONA
STATE OFFICE
PHOENIX, ARIZONA

RECEIVED
BUREAU OF
LAND MANAGEMENT
SEP 23 9 14 AM '99

- After inquiry, it does not appear that this remittance pertains to the Bureau of Land Management.
- The remittance has not been signed by the maker. Please sign and return promptly to this Office.
- The check must be endorsed before it is negotiable by the Bureau of Land Management. Please endorse and return the check promptly to this Office.
- This check has been replaced by a new remittance received from you.
- The remittance is negotiable by a party other than the Bureau of Land Management. Please submit a new remittance made payable to the Bureau of Land Management.
- The check is post dated. Please submit a new check.
- The name or address of the bank is not shown. Please submit a new check.
- The wording of the endorsement of the remittance prohibits its acceptance by the Government. Please submit new remittance.
- The figure amount of the check does not agree with the written amount. Please submit a new remittance.
- This is a duplicate payment. According to our records the amount was originally paid on _____ by _____ . Therefore, your remittance is returned herewith.

Other: There is no filing fee for the Waiver Certification Form. We have kept the original to be processed by our Mining Claims Section, and return a copy for your files. There is, however, a \$5.00 per claim fee for filing an Affidavit (POL) with us--we have enclosed a copy for your use. Please remember the POL MUST be filed in this office on or before December 30, 1999. Questions, please call the Public Room at 602-417-9200.

Courtney Davidson
(Signature)

Accounting Tech
(Title)

ANNUAL ASSESSMENT WORK

(PROOF OF LABOR)

COPY
MAILED TO
MOHAVE COUNTY
RECORDER 9/21/99

STATE OF Arizona }
County of Mohave } ss.

The undersigned, in whose behalf the following described work was performed on improvements made, certifies that at least \$900.00 Dollars were expended, and/or the following labor expended on improvements made having a value thereof, consisting of:

Removal of approximately 1 1/2 tons of quartz ore for a Pilot mill test.
(Describe Character and Location of Expenditures or Labor or Improvements)

were performed and made upon two (2) Gold Lode claims known as:

1. Kismet #1, Book 639, Pages 403-404, Mohave Co., AZ*AMC No. 104460

2. Kismet #2, Boox 647, Pages 666-668, Mohave Co., AZ*AMC No. 109537
(Insert Name(s) of Claim(s).)

Lode (placer) mining claim(s) in Section 30&31, Township 26N, Range 20W, situated in the Weaver Mining District of the County of Mohave, State of Arizona during the year ending 12:00 Noon, September 1, 1999.

The claim map showing said claim(s) is filed as Document No. 80-20535 & 80-24811 in the Mohave County Records.

The work described above was performed on May 29 to 31, June 2 to 5, 1999
(Insert Dates-Work Performed)
by John Zastawny, Michael Zastawny, Ray Salisbury.
(Insert Names of Persons who Performed the Work or made Improvements.)

Such expenditure was made by or at the expense of John Zastawny & Edna Zastawny, 7740 Yorkshire Drive, Reno, Nevada 89506

owner(s) of said claim(s) for the purpose of holding said claim(s).


John A. Zastawny
Signature of Person Certifying the Above

John Zastawny
7740 Yorkshire Drive
Reno, NV 89506-1942

Subscribed and sworn to before me this 16th day of September, 1999.

Natalie J. McKinnon
NOTARY PUBLIC
My Commission Expires 6-22-2003

RECORDER'S STAMP
RECEIVED
BUREAU OF
LAND MANAGEMENT
SEP 23 9 14 AM 1999
ARIZONA
STATE OFFICE
PHOENIX, ARIZONA
ENTERED IN COMPUTER
11/4/99

 NATALIE J. MCKINNON
Notary Public - Nevada
No. 99-36864-2
My appt. exp. June 22, 2003

Return Document to:

For BLM Use Only

AZ-3850-1 (July 1992)



John A. Zastawny
7740 Yorkshire Dr.
Reno, NV 89506-1942

2 = \$10 ⁰⁰
ced

ARIZONA
STATE OFFICE
PHOENIX, ARIZONA

SEP 23 9 17 AM '99

RECEIVED
BUREAU OF
LAND MANAGEMENT

Telephone # (775) 677-0166

CHECK
ONE

AFFIDAVIT OF PERFORMANCE OF ANNUAL WORK

Also fill in ITEMS 1 through 9 and the reverse side of this document.

NOTICE OF INTENTION TO HOLD

I intend to hold the claim(s) /site(s) listed on the reverse side of this document for the calendar year 19___. Also fill in ITEMS 1 through 4 and ITEM 9.

NOTICES OF INTENTION TO HOLD ARE FOR MILL SITES AND TUNNEL SITES OR FOR MINING CLAIMS WHEN ASSESSMENT WORK HAS NOT BEEN DONE, REGARDLESS OF WHETHER THE ANNUAL ASSESSMENT HAS BEEN SUSPENDED, DEFERRED, OR NOT YET ACCRUED. THE FILING OF A NOTICE OF INTENTION TO HOLD SHALL NOT RELIEVE THE OWNER OF COMPLYING WITH FEDERAL AND STATE LAWS PERTAINING TO THE PERFORMANCE OF ANNUAL ASSESSMENT WORK. NOTICES OF INTENTION TO HOLD FOR MILL SITES OR TUNNEL SITES NEED NOT BE COUNTY RECORDED. FOR MINING CLAIMS THE FORM FILED WITH BLM MUST BE IDENTICAL TO THE ONE THAT WAS OR WILL BE FILED WITH THE COUNTY.

Evidence of Annual Assessment Work or a Notice of Intention to Hold must be filed each calendar year following the calendar year in which the Claim/site was located.

ALL CLAIMS LISTED ON A SINGLE AFFIDAVIT MUST BE CONTIGUOUS.

1. State of Arizona, County of MOHAVE SS:
 2. I, (Name) JOHN A. ZASTAWNY AND EDNA L. ZASTAWNY
 3. Reside at (Address) 7740 YORKSHIRE DRIVE
 City RENO County WASHOE State NV Zip 89506-1942
 being duly sworn, deposes and says that he/she is a citizen of the United States, more than eighteen years of age, that all of the facts set forth in this affidavit/notice, subject to the provisions and penalties of 18 USC 1001 pertaining to the filing of false, fictitious, or fraudulent statements with the United States, are true and correct according to the best of my knowledge, information and belief.

4. Owner's Name and Address (If not shown in items 1-3 above) CHECK HERE IF THIS IS A CHANGE OF ADDRESS

5. That I am personally acquainted with the mining claim(s). The work and improvements were made by and at the expense of the owner(s) of said claim(s). Said contiguous group of claims, listed on the reverse side of this document, are situated in the WEAVER Mining District, MOHAVE County, Arizona


6. That between the dates starting at 12 o'clock noon on September 1, 19 98 and ending at 12 o'clock noon on September 1, 19 99 at least \$ 900.00 dollars worth of work and improvements were done and performed upon said claim(s) or upon one or more of a contiguous group of claims for the benefit of all, or wholly or partly outside of a contiguous group of claims for the benefit of all, not including the location work.

7. That the following persons were employed to perform the work and improvements described herein: JOHN ZASTAWNY, MICHAEL ZASTAWNY, RAY SALISBURY

8. That the work and improvements performed were: REMOVAL OF APPROXIMATELY 1 1/2 TONS OF QUARTZ VEIN ORE FOR PILOT MILL TEST, ETC.

9. Dated 9-16-99 Signature: John A. Zastawny
SUBSCRIBED AND SWORN TO before me, a Notary Public, this 16th day of September 19 99
by _____

Notary Public Natalie J. McKinnon
MY COMMISSION EXPIRES 9-01-99



For BLM Use Only

VERIFIED
TK11-19-99

This form is for the purpose of complying with the laws of the United States Department of the Interior, Bureau of Land Management and the State of Arizona pertaining to assessment work and/or a notice of intention to hold. 30 USC 28, 43 CFR 3833.2, ARS 27-208. Subject to Paperwork Reduction Act and Privacy Act statements available at the BLM AZ State Office. The form is not copyrighted. It may be reproduced without restriction.

they may be listed as follows:

SAMPLE 1-10 A MC 19640-49 Dkt/Pg # 1025/1-10 (or) 4N 20W 36
 RECORDING # 9106173-82

CLAIM/SITE NAME	SERIAL NUMBER	Dkt/Pg or Recording # of ORIGINAL LOCATION NOTICEI	TWN SHP	RNG	SEC(S)
1. <u>KISMET No.1</u>	<u>A MC 104460</u>	<u>80-20535</u> <u>BOOK 639, P. 403-404</u>	<u>26N</u>	<u>20W</u>	<u>30+31</u>
2. <u>KISMET No.2</u>	<u>A MC 109537</u>	<u>80-24811</u> <u>BOOK 647, P. 666-668</u>	<u>26N</u>	<u>20W</u>	<u>30+31</u>
3.	A MC				
4.	A MC				
5.	A MC				
6.	A MC				
7.	A MC				
8.	A MC				
9.	A MC				
10.	A MC				
11.	A MC				
12.	A MC				
13.	A MC				
14.	A MC				
15.	A MC				
16.	A MC				
17.	A MC				
18.	A MC				
19.	A MC				
20.	A MC				
21.	A MC				
22.	A MC				
23.	A MC				
24.	A MC				
25.	A MC				
26.	A MC				
27.	A MC				
28.	A MC				
29.	A MC				
30.	A MC				

**FILE WITH: BUREAU OF LAND MANAGEMENT, 222 NORTH CENTRAL AVENUE,
 PHOENIX, AZ 85004-2203 and the respective county recorder, ON OR BEFORE
 DECEMBER 30th (NOT THE 31st), BLM REQUIRES A \$5.00 NONREFUNDABLE
 SERVICE CHARGE FOR EACH MINING CLAIM, MILL SITE OR TUNNEL SITE.
 ANNUAL FILLINGS THAT ARE NOT ACCOMPANIED BY PROPER SERVICE
 CHARGES WILL BE RETURNED WITHOUT FURTHER ACTION BY BLM.**



John A. Zastawny
7740 Yorkshire Dr.
Reno, NV 89506-1942



US. DEPARTMENT OF THE INTERIOR
BUREAU OF LAND MANAGEMENT
ARIZONA STATE OFFICE
222N CENTRAL AVE
PHOENIX AZ 85004-2203

85004-2203



UNITED STATES
DEPARTMENT OF THE INTERIOR
BUREAU OF LAND MANAGEMENT

RECEIPT AND ACCOUNTING ADVICE

No. 2531951

CD/AZ

09/23/99

Subject: AFFIDAVITS OF ASSESSMENT WORK

2 1 12

10.00

Applicant:

JOHN A ZASTAWNY
7740 YORKSHIRE DR
RENO NV 89506 1942

CR 1470

Remitter:

Assignor:

LEASE MANAGEMENT DATA NEW UPDATE PAYMENT

ORIGINAL SERIAL NO.	ASG.	TYPE	ST.	CTY.	FUND SYMBOL	ACRES/UNITS	RATE
9HC 194460 & 199517 (2)							

AMOUNT	ANV. DATE	EXP. DATE	BILL CYC.	S/C	DISTRICT	NEXT BILL	MISC. DATA	U of M	ACTUAL UNITS

ASSIGNMENT SERIAL NO.	ASG.	TYPE	ST.	CTY.	FUND SYMBOL	ACRES/UNITS	RATE

AMOUNT	ANV. DATE	EXP. DATE	BILL CYC.	S/C	DISTRICT	NEXT BILL	MISC. DATA	U of M	ACTUAL UNITS

APPLY REMITTANCE

ACTION	FUND SYMBOL	CTY.	AMOUNT
FILING FEE			
RENTAL			
UNEARNED			
REFUND			
TOTAL			
AMOUNT DUE			

Remarks:

BY: _____ DATE: _____

- Lease in Escrow?
- KGS? Of Interest?
- Auto Escalates? Operating Rights?
- Auto Renew? Operator
- Bond Filed?

FOR MMS USE ONLY

BILLEE NUMBER	FOREST REFUGE
OCS SECTION CODE	

UNITED STATES
DEPARTMENT OF THE INTERIOR
BUREAU OF LAND MANAGEMENT

FORM APPROVED **364**
OMB NO. 1004-0114
Expires: March 31, 1997

MAINTENANCE FEE PAYMENT WAIVER CERTIFICATION

This small miner waiver is filed to hold the claims/sites listed below for the assessment year beginning at noon on the first September 1 following the official filing of this form with BLM.

The undersigned owner(s) of the mining claims/sites listed below hereby certify under penalty of 18 U.S.C. 1001 and 43 U.S.C. 1212 that:

I/We control, or will control, ten or fewer mining claims/sites located and maintained on Federal land in the United States of America on the August 31 that is one day before the beginning of the assessment year indicated in line one above.

I/We have/will performed/performed assessment work upon the claims listed below for the current assessment year as of the August 31 indicated in line three above. This work meets the requirements of the General Mining Law of 1872, as amended; the Act of August 10, 1993; and the regulations at 43 CFR 3833 and 3850. Such work will be described on our affidavit of labor.

104460
109537

The mining claims and sites for which the above waiver from payment of the maintenance fees is made are:

CLAIM NAME	BLM RECORDATION SERIAL NUMBER
1. Kismet #1, Mohave County, Book 639, P.403-404	AMC No. 104460
2. Kismet #2, Mohave County, Book 647, P.666-668	AMC No. 109539
3.	109537
4.	
5.	
6.	
7.	
8.	
9.	
10.	

All owner(s) of the above mining claims and sites are filing for this waiver.

I/We understand and acknowledge that pursuant to 43 U.S.C. 1212 and 18 U.S.C. 1001, the filing of a false, fictitious, or fraudulent document with the Bureau of Land Management may result in a fine of up to \$10,000, a prison term not to exceed five years, or both.

John Zastawny
 (Owner's Name - Please Print)
 7740 Yorkshire Drive
 (Street or P.O. Box)

John Zastawny
 (Owner's Signature)
 Reno NV 89506
 (City) (State) (Zip Code)

Edna Zastawny
 (Owner's Name - Please Print)
 7740 Yorkshire Drive
 (Street or P.O. Box)

Edna Zastawny
 (Owner's Signature)
 Reno NV 89506
 (City) (State) (Zip Code)

(Owner's Name - Please Print)
 (Street or P.O. Box)

(Owner's Signature)
 (City) (State) (Zip Code)

(Owner's Name - Please Print)
 (Street or P.O. Box)

10/26/99
[Signature]
ENTERED IN COMPUTER
10/25/99
 (City) (State) (Zip Code)

(Continued on reverse)

(Owner's Name - Please Print)

(Street or P.O. Box)

(Owner's Name - Please Print)

(Street or P.O. Box)

(Owner's Name - Please Print)

(Street or P.O. Box)

(Owner's Name - Please Print)

(Street or P.O. Box)

(Owner's Signature)

(City) (State) (Zip Code)

(Owner's Signature)

(City) (State) (Zip Code)

(Owner's Signature)

(City) (State) (Zip Code)

(Owner's Signature)

(City) (State) (Zip Code)

INSTRUCTIONS

1. This certification of waiver from payment of maintenance fees is made under the provisions of the Act of August 10, 1993 (107 Stat. 312 [1993]), and §1744 of Title 43 and §28-28k of Title 30 of the United States Code; and the regulations thereunder (43 CFR 3833 and 3850).
2. This waiver **must** be filed in advance of the assessment year for which a waiver is sought, but in no event be filed later than the August 31st preceding the assessment year for which the waiver is sought.
3. You **must** still record your affidavit of assessment work for claims listed and/or Notices of Intention to Hold for any sites listed with the BLM by each December 30th, and the local recording office under State law, as in the past.
4. This waiver **must** be filed in the BLM State Office where the mining claims are recorded.
5. If the claims and sites are located in more than one State, a separate waiver form **must** be filed in each State in which they are held. The total number of claims and sites listed on separate waiver forms cannot exceed ten.
6. All claim names and Bureau of Land Management (BLM) serial numbers **must** be listed for all mining claims and sites for which a waiver is sought.
7. All owners and their addresses **must** be listed.
8. This waiver form **must** be signed by all of the owners or their designated agent. If an agent is designated, a statement appointing the agent, **must** be submitted with this certification, if a designation of agent is not currently on file with the BLM State office where your claims and sites are recorded.
9. Mining claims and sites held by a husband and wife, either jointly or individually, or their children under the age of discretion, shall be counted towards the 10 claim limit. Mining claims and sites held in co-ownership, or by an association of locators, by a partnership, or by a corporation shall be counted towards the 10 claim limit for claimants that have an interest in these entities.
10. Failure to pay the maintenance fee or meet the requirements for waiver from payment of the maintenance fee by any August 31st deadline for the following assessment year shall cause the mining claims and sites to be declared null and void.

NOTICE

The Privacy Act of 1974 and the regulation in 43 CFR 2.48(d) provide that you be furnished the following information in connection with the information required by this certification of exemption from rental fees form.

AUTHORITY: 30 U.S.C. 28-28e; 43 U.S.C. 1201, 1740, and 1744; and the Act of August 10, 1993 (107 Stat. 312); 43 CFR 3833 and 3850.

PRINCIPLE PURPOSE: This information is to be used to verify that the owner(s) of a mining claim has complied with the Act of August 10, 1993 (107 Stat. 312), and is entitled to perform assessment work in lieu of paying the maintenance fee for the mining claims listed on this form.

ROUTINE USE: (1) Adjudication of the claimant(s) certification of waiver from paying the maintenance fee otherwise required by the Act of August 10, 1993 (107 Stat. 312). (2) Disclosure may be made to appropriate Federal agencies when location is made within the agency's geographic area of responsibility. (3) Information from the record and/or the record will be transferred to the appropriate Federal, State, or local agency, or a member of the public in response to a specific request for pertinent information. (4) Information may also be provided to the

Department of Justice or in a proceeding before a court or adjudicative body; or to Federal, State, local or foreign agencies when needed for enforcement of civil or criminal codes or applicable regulations concerning title rights upon the public land.

EFFECT OF NOT PROVIDING INFORMATION: Disclosure of this information is required by the Act of August 10, 1993 (107 Stat. 312) and 43 CFR 3833 for those owner(s) wishing to take the small miners waiver allowed under 43 CFR 3833 and 3850. Failure to supply the information required in this form to support the owner(s) certification of waiver from payment of the otherwise required maintenance fees will result in the waiver being disallowed and the mining claims declared null and void by the Bureau of Land Management (BLM).

The Paperwork Reduction Act of 1980 (44 U.S.C. 3501, et seq.) requires us to tell you that:

This information is being collected to allow the BLM to determine if you qualify for a waiver from the payment of \$100 per mining claim maintenance fee established by the Act of August 10, 1993 (107 Stat. 312) and the implementing regulations at 43 CFR 3833 and 3850. A response to this request is required in accordance with the statute (107 Stat. 312) to retain your benefit.

BURDEN HOURS STATEMENT

Public reporting burden for this form is estimated to average 5 minutes per response, including time to review instructions, gathering and maintaining data, and completing and reviewing the form. Direct comments regarding this burden estimate, or any other aspect of this form, to the Department of the Interior, Bureau of Land Management, Information Collection Clearance Officer (871), 1849 C Street, N.W., Washington, D.C. 20240; and the Office of Management and Budget, Paperwork Reduction Project (1004-0114), Washington, D.C. 20503.

FOR OFFICIAL USE ONLY

ARIZONA
STATE OFFICE
PHOENIX, ARIZONA

Aug 23 10 32 AM '99

RECEIVED
BUREAU OF
LAND MANAGEMENT

Mr. John Zastawny
P.O. Box 96
Austin, NV 89310-0096

109537
104460

AFFIDAVIT OF PERFORMANCE OF ANNUAL WORK
for the year 1998.

STATE OF ARIZONA)
) ss.
COUNTY OF Mohave)

John Zastawny, being duly sworn, according to law, deposes and says:

That he is a citizen of the United States, more than 18 years of age and resides at P.O. Box 96, Austin, Lander County, Nevada

That he is personally acquainted with the following unpatented mining claims which are situated in the Weaver Mining District, Mohave County, Arizona, the name(s), book(s) and page(s) of the recording of the location notice(s) in the office of the recorder of said county and the BLM serial numbers of which are as follows:

Claim Name	Book	Recorded Page	BLM No.
Kismet # 1	639	403-404	104460
Kismet # 2	647	666-668	109537

That the notices of location of said claims are posted within the following Section(s), Township(s) and Range(s): Sections 30 & 31, T 26 N, R 20 W


That John Zastawny and Edna Zastawny, whose address is PO Box 96, Austin, Nevada 89310-0096, is the owner of the above-described claims;

That between the dates of April 14 & April 21 and May 8, & May 12, in excess of Nine hundred Dollars (\$900.00) worth of work and improvements were done and performed upon or for the benefit of this claim group; in the year of 1998.

That such work and improvements consisted of Vein quartz sampling, exploration, extraction and were performed by John Zastawny & Michael Zastawny and


That the above work and improvements were made by and at the expense of John Zastawny and Edna Zastawny for Kismet I & II Lode C, the owner of the claims, for the purpose of complying with the laws of the United States pertaining to assessments or annual work.

DATED this 13th day of August, 1998.

 Mr. John Zastawny
P.O. Box 96
Austin, NV 89310-0096

John Zastawny

SUBSCRIBED AND SWORN to before me this 13th day of August, 1998 by John Zastawny.

 MARY LOU WOODS
Notary Public - State of Nevada
Appointment Recorded in Lander County
No. 94-1-03-10 Expires Dec 8, 2001
My Commission Expires

Mary Lou Woods
Notary Public

Dec 8 2001

ENTERED IN COMPUTER

SB 12/10/98

VERIFIED

12/14/98

Aug 31 9 37 AM '98

2509

RECEIVED
BUREAU OF
LAND MANAGEMENT
SEP 21 10 15 AM '98
ARIZONA
STATE OFFICE
PHOENIX, ARIZONA

Mr. John Zastawny
P.O. Box 96
Austin, NV 89310-0096

AFFIDAVIT OF PERFORMANCE OF ANNUAL WORK

STATE OF ARIZONA)
) ss.
COUNTY OF Mohave)

John Zastawny, being duly sworn, according to law, deposes and says:

That he is a citizen of the United States, more than 18 years of age and resides at P.O. Box 96, Austin, Lander County, Nevada

That he is personally acquainted with the following unpatented mining claims which are situated in the Weaver Mining District, Mohave County, Arizona, the name(s), book(s) and page(s) of the recording of the location notice(s) in the office of the recorder of said county and the BLM serial numbers of which are as follows:

<u>Claim Name</u>	<u>Book</u>	<u>Recorded Page</u>	<u>BLM No.</u>
Kismet # 1	639	403-404	104460
Kismet # 2	647	666-668	109537

That the notices of location of said claims are posted within the following Section(s), Township(s) and Range(s): Sections 30 & 31, T 26 N, R 20 W


That John Zastawny and Edna Zastawny, whose address is PO Box 96, Austin, Nevada 89310-0096, is the owner of the above-described claims;

That between the dates of April 14 & April 21 and May 8, & May 12, in excess of Nine hundred Dollars (\$900.00) worth of work and improvements were done and performed upon or for the benefit of this claim group;

That such work and improvements consisted of Vein quartz sampling, exploration, extraction and were performed by John Zastawny & Michael Zastawny and


That the above work and improvements were made by and at the expense of John Zastawny and Edna Zastawny for Kismet I & II Lode C, the owner of the claims, for the purpose of complying with the laws of the United States pertaining to assessments or annual work.

DATED this 13th day of August, 1998.

 Mr. John Zastawny
P.O. Box 96
Austin, NV 89310-0096

John Zastawny

SUBSCRIBED AND SWORN to before me this 13th day of August, 1998 by John Zastawny.

 MARY LOU WOODS
Notary Public - State of Nevada
Appointment Recorded in Lander County
No. 04-1-002-10 Expires December 31, 2001
My Commission Expires

Mary Lou Woods
Notary Public

Dec 8 2001

ENTERED IN COMPUTER

JB 12/10/98

AUG 31 9 37 AM '98

RECEIVED
STATE OF NEVADA
LAND & MINING DEPT

2509

UNITED STATES DEPARTMENT OF THE INTERIOR
BUREAU OF LAND MANAGEMENT
ARIZONA STATE OFFICE

IN REPLY REFER TO:

Memorandum

To: Case File

From: *Mary*

Subject: Documentation of Telephone Conversation

Name of Person Contacted: *John Zastawny*

Telephone Number of Person Contacted: _____

Date of Contact: *9/9/98*

Summary: *Need dates (year) on POH.*

Forms sent 9/9/98 for completion.

1998 Mr John Zastawny
P O Box 96
Austin, NV 89310-0096

DATE August 13, 1998

TO USDI
Bureau of Land Management
Arizona State Office
PO Box 16563
Phoenix, Arizona 85011

SUBJECT Recording of Maintenance Fee
Payment Waiver Certification.

Enclosed:

1. Form OMB No. 1004-0114, Maintenance Fee Payment Waiver Certification.
2. Copy of Annual Assessment Work (Proof of Labor).
3. \$10.00 recording fee for 2 Lode claims.

The Annual Assessment Work form will be recorded in the Mohave County records before December 30,

Thank you very much for your service.

RECEIVED
BUREAU OF LAND MANAGEMENT
AUG 31 9 37 AM '98
STATE OF ARIZONA
PHOENIX, ARIZONA

SIGNED

John Zastawny

^{9/16/98}
THIS FORM WAS TAKEN FROM THE ARIZONA DEPT. OF GEOLOGY BOOK, THERE IS NOT MUCH ROOM FOR INFORMATION. I WILL USE A BETTER FORM THE NEXT TIME. THANK YOU FOR NOTIFYING ME OF THE ERROR.

John Zastawny

UNITED STATES
DEPARTMENT OF THE INTERIOR
BUREAU OF LAND MANAGEMENT

RECEIPT AND ACCOUNTING ADVICE

NO. 2443379 04

TC/AZ

09/02/98

Subject: CLAIM MAINTENANCE FEE 1999 - 2

2 50 12

10.00

Applicant:

JOHN ZASTAWNY
BOX 96
AUSTIN NV 89310

CK 1357

Remitter: 964-2322

Assignor:

LEASE MANAGEMENT DATA NEW UPDATE PAYMENT

ORIGINAL SERIAL NO.	ASG.	TYPE	ST.	CTY.	FUND SYMBOL	ACRES/UNITS	RATE
AMC 104460, ET AL							

AMOUNT	ANV. DATE	EXP. DATE	BILL CYC.	S/C	DISTRICT	NEXT BILL	MISC. DATA	U of M	ACTUAL UNITS

ASSIGNMENT SERIAL NO.	ASG.	TYPE	ST.	CTY.	FUND SYMBOL	ACRES/UNITS	RATE

AMOUNT	ANV. DATE	EXP. DATE	BILL CYC.	S/C	DISTRICT	NEXT BILL	MISC. DATA	U of M	ACTUAL UNITS

APPLY REMITTANCE			
ACTION	FUND SYMBOL	CTY.	AMOUNT
FILING FEE			
RENTAL			
UNEARNED			
REFUND			
TOTAL			
AMOUNT DUE			

Remarks:

BY: _____ DATE: _____

- Lease in Escrow?
- KGS? Of Interest?
- Auto Escalates? Operating Rights?
- Auto Renew? Operator
- Bond Filed?

FOR MMS USE ONLY		
BILLEE		FOREST REFUGE
NUMBER		
OCS SECTION		
CODE		

UNITED STATES
DEPARTMENT OF THE INTERIOR
BUREAU OF LAND MANAGEMENT

MAINTENANCE FEE PAYMENT WAIVER CERTIFICATION

FORM APPROVED
OMB NO. 1004-0114
Expires: March 31, 1997

516

This small miner waiver is filed to hold the claims/sites listed below for the assessment year beginning at noon on the first September 1 following the official filing of this form with BLM.

The undersigned owner(s) of the mining claims/sites listed below hereby certify under penalty of 18 U.S.C. 1001 and 43 U.S.C. 1212 that:

I/We control, or will control, ten or fewer mining claims/sites located and maintained on Federal land in the United States of America on the August 31 that is one day before the beginning of the assessment year indicated in line one above.

I/We have/will performed/performed assessment work upon the claims listed below for the current assessment year as of the August 31 indicated in line three above. This work meets the requirements of the General Mining Law of 1872, as amended; the Act of August 10, 1993; and the regulations at 43 CFR 3833 and 3850. Such work will be described on our affidavit of labor.

109537
104460

The mining claims and sites for which the above waiver from payment of the maintenance fees is made are:

CLAIM NAME	BLM RECORDATION SERIAL NUMBER
1. Kismet #1, Mohave County, Book 639, P.403-404	AMC No. 104460
2. Kismet #2, Mohave County, Book 647, P.666-668	AMC No. 109537
3.	
4.	
5.	
6.	
7.	
8.	
9.	
10.	

All owner(s) of the above mining claims and sites are filing for this waiver.

I/We understand and acknowledge that pursuant to 43 U.S.C. 1212 and 18 U.S.C. 1001, the filing of a false, fictitious, or fraudulent document with the Bureau of Land Management may result in a fine of up to \$10,000, a prison term not to exceed five years, or both.

John Zastawny

(Owner's Name - Please Print)

PO Box 96

(Street or P.O. Box)

John Zastawny
(Owner's Signature)

Austin

(City)

Nevada

(State)

89310-0096

(Zip Code)

Edna Zastawny

(Owner's Name - Please Print)

PO Box 96

(Street or P.O. Box)

Edna Zastawny
(Owner's Signature)

Austin

(City)

Nevada

(State)

89310-0096

(Zip Code)

(Owner's Name - Please Print)

(Street or P.O. Box)

(Owner's Name - Please Print)

(Street or P.O. Box)

(Owner's Signature)

(City)

(State)

(Zip Code)

(Owner's Signature)

(City)

(State)

(Zip Code)

VERIFIED

(Continued on reverse)

ENTERED IN COMPUTER

9/9/98 mcl

OCT 02 1998

(Owner's Name - Please Print)	(Owner's Signature)		
(Street or P.O. Box)	(City)	(State)	(Zip Code)
(Owner's Name - Please Print)	(Owner's Signature)		
(Street or P.O. Box)	(City)	(State)	(Zip Code)
(Owner's Name - Please Print)	(Owner's Signature)		
(Street or P.O. Box)	(City)	(State)	(Zip Code)
(Owner's Name - Please Print)	(Owner's Signature)		
(Street or P.O. Box)	(City)	(State)	(Zip Code)

INSTRUCTIONS

- | | |
|---|--|
| <ol style="list-style-type: none"> 1. This certification of waiver from payment of maintenance fees is made under the provisions of the Act of August 10, 1993 (107 Stat. 312 [1993]), and §1744 of Title 43 and §28-28k of Title 30 of the United States Code; and the regulations thereunder (43 CFR 3833 and 3850). 2. This waiver must be filed in advance of the assessment year for which a waiver is sought, but in no event be filed later than the August 31st preceding the assessment year for which the waiver is sought. 3. You must still record your affidavit of assessment work for claims listed and/or Notices of Intention to Hold for any sites listed with the BLM by each December 30th, and the local recording office under State law, as in the past. 4. This waiver must be filed in the BLM State Office where the mining claims are recorded. 5. If the claims and sites are located in more than one State, a separate waiver form must be filed in each State in which they are held. The total number of claims and sites listed on separate waiver forms cannot exceed ten. 6. All claim names and Bureau of Land Management (BLM) serial numbers must be listed for all mining claims and sites for which a waiver is sought. | <ol style="list-style-type: none"> 7. All owners and their addresses must be listed. 8. This waiver form must be signed by all of the owners or their designated agent. If an agent is designated, a statement appointing the agent must be submitted with this certification, if a designation of agent is not currently on file with the BLM State office where your claims and sites are recorded. 9. Mining claims and sites held by a husband and wife, either jointly or individually, or their children under the age of discretion, shall be counted towards the 10 claim limit. Mining claims and sites held in co-ownership, or by an association of locators, by a partnership, or by a corporation shall be counted towards the 10 claim limit for claimants that have an interest in these entities. 10. Failure to pay the maintenance fee or meet the requirements for waiver from payment of the maintenance fee by any August 31st deadline for the following assessment year shall cause the mining claims and sites to be declared null and void. |
|---|--|

NOTICE

The Privacy Act of 1974 and the regulation in 43 CFR 2.48(d) provide that you be furnished the following information in connection with the information required by this certification of exemption from rental fees form.

AUTHORITY: 30 U.S.C. 28-28e; 43 U.S.C. 1201, 1740, and 1744; and the Act of August 10, 1993 (107 Stat. 312); 43 CFR 3833 and 3850.

PRINCIPLE PURPOSE: This information is to be used to verify that the owner(s) of a mining claim has complied with the Act of August 10, 1993 (107 Stat. 312), and is entitled to perform assessment work in lieu of paying the maintenance fee for the mining claims listed on this form.

ROUTINE USE: (1) Adjudication of the claimant(s) certification of waiver from paying the maintenance fee otherwise required by the Act of August 10, 1993 (107 Stat. 312). (2) Disclosure may be made to appropriate Federal agencies when location is made within the agency's geographic area of responsibility. (3) Information from the record and/or the record will be transferred to the appropriate Federal, State, or local agency, or a member of the public in response to a specific request for pertinent information. (4) Information may also be provided to the

Department of Justice or in a proceeding before a court or adjudicative body; or to Federal, State, local or foreign agencies when needed for enforcement of civil or criminal codes or applicable regulations concerning title rights upon the public land.

EFFECT OF NOT PROVIDING INFORMATION: Disclosure of this information is required by the Act of August 10, 1993 (107 Stat. 312) and 43 CFR 3833 for those owner(s) wishing to take the small miners waiver allowed under 43 CFR 3833 and 3850. Failure to supply the information required in this form to support the owner(s) certification of waiver from payment of the otherwise required maintenance fees will result in the waiver being disallowed and the mining claims declared null and void by the Bureau of Land Management (BLM).

The Paperwork Reduction Act of 1980 (44 U.S.C. 3501, et seq.) requires us to tell you that:

This information is being collected to allow the BLM to determine if you qualify for a waiver from the payment of \$100 per mining claim maintenance fee established by the Act of August 10, 1993 (107 Stat. 312) and the implementing regulations at 43 CFR 3833 and 3850. A response to this request is required in accordance with the statute (107 Stat. 312) to retain your benefit.

BURDEN HOURS STATEMENT

Public reporting burden for this form is estimated to average 5 minutes per response, including time to review instructions, gathering and maintaining data, and completing and reviewing the form. Direct comments regarding this burden estimate, or any other aspect of this form, to the Department of the Interior, Bureau of Land Management, Information Collection Clearance Officer (871), 1849 C Street, N.W., Washington, D.C. 20240; and the Office of Management and Budget, Paperwork Reduction Project (1004-0114), Washington, D.C. 20503.

FOR OFFICIAL USE ONLY

RECEIVED
 BUREAU OF
 LAND MANAGEMENT
 PHOENIX, ARIZONA
 AUG 31 9 37 AM '98



UNITED STATES
DEPARTMENT OF THE INTERIOR
BUREAU OF LAND MANAGEMENT

1996-1997
FORM APPROVED
OMB NO. 1004-0114
Expires: March 31, 1997

MAINTENANCE FEE PAYMENT WAIVER CERTIFICATION

511

This small miner waiver is filed to hold the claims/sites listed below for the assessment year beginning at noon on the first September 1 following the official filing of this form with BLM.

The undersigned owner(s) of the mining claims/sites listed below hereby certify under penalty of 18 U.S.C. 1001 and 43 U.S.C. 1212 that:

I/We control, or will control, ten or fewer mining claims/sites located and maintained on Federal land in the United States of America on the August 31 that is one day before the beginning of the assessment year indicated in line one above.

I/We have/will performed/performance assessment work upon the claims listed below for the current assessment year as of the August 31 indicated in line three above. This work meets the requirements of the General Mining Law of 1872, as amended; the Act of August 10, 1993; and the regulations at 43 CFR 3833 and 3850. Such work will be described on our affidavit of labor.

104460
109537

The mining claims and sites for which the above waiver from payment of the maintenance fees is made are:

CLAIM NAME	BLM RECORDATION SERIAL NUMBER
1. Kismet #1, Mohave County, Book 639, P.403-404	AMC No. 104460
2. Kismet #2, Mohave County, Book 647, P.666-668	AMC No. 109537
3.	
4.	
5.	
6.	
7.	
8.	
9.	
10.	

All owner(s) of the above mining claims and sites are filing for this waiver.

I/We understand and acknowledge that pursuant to 43 U.S.C. 1212 and 18 U.S.C. 1001, the filing of a false, fictitious, or fraudulent document with the Bureau of Land Management may result in a fine of up to \$10,000, a prison term not to exceed five years, or both.

JOHN ZASTAWNY
(Owner's Name - Please Print)

P.O. Box 96
(Street or P.O. Box)

John Zastawny
(Owner's Signature)

AUSTIN NV 89310
(City) (State) (Zip Code)

EDNA ZASTAWNY
(Owner's Name - Please Print)

P.O. Box 96
(Street or P.O. Box)

Edna Zastawny
(Owner's Signature)

AUSTIN NV 89310
(City) (State) (Zip Code)

(Owner's Name - Please Print)

(Owner's Signature)

(Street or P.O. Box) (City) (State) (Zip Code)

ENTERED IN COMPUTER

(Owner's Name - Please Print)

9/8/97 DM
(Owner's Signature)

(Street or P.O. Box) (City) (State) (Zip Code)

AFFIDAVIT OF PERFORMANCE OF ANNUAL WORK

104460,
109537

STATE OF ARIZONA)
) ss.
COUNTY OF MOHAVE)

JOHN ZASTAWNY, being duly sworn, according to law, deposes and says:

That he is a citizen of the United States, more than 18 years of age and resides at PO BOX 96, AUSTIN, LANDER County, NEVADA.

That he is personally acquainted with the following unpatented mining claims which are situated in the WEAVER Mining District, MOHAVE County, Arizona, the name(s), book(s) and page(s) of the recording of the location notice(s) in the office of the recorder of said county and the BLM serial numbers of which are as follows:

Claim Name	Book	Page	Recorded	BLM No.
80-20535	639	403-404		104460-
80-24811	647	666-668		109537-

That the notices of location of said claims are posted within the following Section(s), Township(s) and Range(s):
30 AND 31, T 26 N, R 20 W;

That JOHN ZASTAWNY, EDNA ZASTAWNY, whose address is PO BOX 96, AUSTIN, NEVADA 89310-0096, is the owner of the above-described claims;

That between the dates of JUNE 6, 1997 and JUNE 29, 1997 in excess of 1500.00 Dollars (\$1,500.00) worth of work and improvements were done and performed upon or for the benefit of this claim group;

That such work and improvements consisted of VEIN QUARTZ SAMPLING, EXPLORATION, EXTRACTION and were performed by JOHN AND MICHAEL ZASTAWNY; and

That the above work and improvements were made by and at the expense of JOHN ZASTAWNY, EDNA ZASTAWNY for KISMET LAND II, the owner of the claims, for the purpose of complying with the laws of the United States pertaining to assessments or annual work.

DATED this 12TH day of AUGUST, 1997.

John Zastawny

SUBSCRIBED AND SWORN to before me this ___ day of _____, 19__ by _____.

Notary Public

My Commission Expires: _____

VERIFIED
1998 dco

ENTERED IN COMPUTER

12/13/97 ✓

ARIZONA
STATE OFFICE
PHOENIX, ARIZONA

SEP 3 10 00 AM '97

RECEIVED
BUREAU OF
LAND MANAGEMENT



John A. Zastawny
P.O. Box 96
Austin, NV. 89310-0096

DATE August 25, 1997

TO USDI
Bureau of Land Management
Arizona State Office
PO Box 16563
Phoenix, Arizona 85011

SUBJECT Recording of Maintenance Fee
Payment Waiver Certification

Enclosed:

1. Form OMB No. 1004-0114, Maintenance Fee Payment Waiver Certification.
2. Copy of Annual Assessment Work (Proof of Labor).
3. \$10.00 recording fee for 2 Lode claims.

The Annual Assessment Work form will be recorded in the Mohave County records before December 30, 1997.

Thank you very much for your service.

RECEIVED
BUREAU OF
LAND MANAGEMENT

SEP 3 9 59 AM '97

ARIZONA
STATE OFFICE
PHOENIX, ARIZONA

SIGNED

John Zastawny

UNITED STATES
DEPARTMENT OF THE INTERIOR
BUREAU OF LAND MANAGEMENT

RECEIPT AND ACCOUNTING ADVICE

NO. 2372394 04

TC/AZ

09/04/97

Subject: AFFIDAVITS OF ASSESSMENT WORK - 2 2 13 12 10.00

Applicant:
JOHN ZASTAWNY
BOX 96
AUSTIN NV 89310-0096

Remitter: CK 1417
964-2322

Assignor:

LEASE MANAGEMENT DATA									
<input type="checkbox"/> NEW <input type="checkbox"/> UPDATE <input type="checkbox"/> PAYMENT									
ORIGINAL SERIAL NO.	ASG.	TYPE	ST.	CTY.	FUND SYMBOL			ACRES/UNITS	RATE
AMC 104460, ET AL									
AMOUNT	ANV. DATE	EXP. DATE	BILL CYC.	S/C	DISTRICT	NEXT BILL	MISC. DATA	U of M	ACTUAL UNITS
ASSIGNMENT SERIAL NO.	ASG.	TYPE	ST.	CTY.	FUND SYMBOL			ACRES/UNITS	RATE
AMOUNT	ANV. DATE	EXP. DATE	BILL CYC.	S/C	DISTRICT	NEXT BILL	MISC. DATA	U of M	ACTUAL UNITS

APPLY REMITTANCE				Remarks:
ACTION	FUND SYMBOL	CTY.	AMOUNT	
FILING FEE				
RENTAL				
UNEARNED				
REFUND				
TOTAL				
AMOUNT DUE				

BY: _____ DATE: _____

<input type="checkbox"/> Lease in Escrow? <input type="checkbox"/> KGS? <input type="checkbox"/> Auto Escalates? <input type="checkbox"/> Auto Renew?	Of Interest? Operating Rights? Operator Bond Filed?	FOR MMS USE ONLY	
		BILLEE NUMBER	FOREST REFUGE
		OCS SECTION	
		CODE	

MAINTENANCE FEE PAYMENT WAIVER CERTIFICATION

This small miner waiver is filed to hold the claims/sites listed below for the assessment year beginning at noon on the first September 1 following the official filing of this form with BLM.

The undersigned owner(s) of the mining claims/sites listed below hereby certify under penalty of 18 U.S.C. 1001 and 43 U.S.C. 1212 that:

I/We control, or will control, ten or fewer mining claims/sites located and maintained on Federal land in the United States of America on the August 31 that is one day before the beginning of the assessment year indicated in line one above.

I/We have/will performed/perform assessment work upon the claims listed below for the current assessment year as of the August 31 indicated in line three above. This work meets the requirements of the General Mining Law of 1872, as amended; the Act of August 10, 1993; and the regulations at 43 CFR 3833 and 3850. Such work will be described on our affidavit of labor.

The mining claims and sites for which the above waiver from payment of the maintenance fees is made are:

CLAIM NAME	BLM RECORDATION SERIAL NUMBER
1. Kismet #1, Mohave County, Book 639, P.403-404	AMC No. 104460
2. Kismet #2, Mohave County, Book 647, P.666-668	AMC No. 109537
3.	
4.	
5.	
6.	
7.	
8.	
9.	
10.	

All owner(s) of the above mining claims and sites are filing for this waiver.

I/We understand and acknowledge that pursuant to 43 U.S.C. 1212 and 18 U.S.C. 1001, the filing of a false, fictitious, or fraudulent document with the Bureau of Land Management may result in a fine of up to \$10,000, a prison term not to exceed five years, or both.

<p>John Zastawny (Owner's Name - Please Print)</p> <p>PO Box 96 (Street or P.O. Box)</p>	<p><i>John Zastawny</i> (Owner's Signature)</p> <p>Austin Nevada 89310-0096 (City) (State) (Zip Code)</p>
<p>Edna Zastawny (Owner's Name - Please Print)</p> <p>PO Box 96 (Street or P.O. Box)</p>	<p><i>Edna Zastawny</i> (Owner's Signature)</p> <p>Austin Nevada 89310-0096 (City) (State) (Zip Code)</p>
<p>(Owner's Name - Please Print)</p> <p>(Street or P.O. Box)</p>	<p>(Owner's Signature)</p> <p>(City) (State) (Zip Code)</p>
<p>(Owner's Name - Please Print)</p> <p>(Street or P.O. Box)</p>	<p>(Owner's Signature)</p> <p>(City) (State) (Zip Code)</p>

(Continued on reverse)

ENTERED IN COMPUTER

8/26/96 DM

4ms
2

(Owner's Name - Please Print)

(Owner's Signature)

(Street or P.O. Box)

(City)

(State)

(Zip Code)

(Owner's Name - Please Print)

(Owner's Signature)

(Street or P.O. Box)

(City)

(State)

(Zip Code)

(Owner's Name - Please Print)

(Owner's Signature)

(Street or P.O. Box)

(City)

(State)

(Zip Code)

(Owner's Name - Please Print)

(Owner's Signature)

(Street or P.O. Box)

(City)

(State)

(Zip Code)

INSTRUCTIONS

1. This certification of waiver from payment of maintenance fees is made under the provisions of the Act of August 10, 1993 (107 Stat. 312 [1993]), and §1744 of Title 43 and §28-28k of Title 30 of the United States Code; and the regulations thereunder (43 CFR 3833 and 3850).
2. This waiver must be filed in advance of the assessment year for which a waiver is sought, but in no event be filed later than the August 31st preceding the assessment year for which the waiver is sought.
3. You must still record your affidavit of assessment work for claims listed and/or Notices of Intention to Hold for any sites listed with the BLM by each December 30th, and the local recording office under State law, as in the past.
4. This waiver must be filed in the BLM State Office where the mining claims are recorded.
5. If the claims and sites are located in more than one State, a separate waiver form must be filed in each State in which they are held. The total number of claims and sites listed on separate waiver forms cannot exceed ten.
6. All claim names and Bureau of Land Management (BLM) serial numbers must be listed for all mining claims and sites for which a waiver is sought.

7. All owners and their addresses must be listed.

8. This waiver form must be signed by all of the owners or their designated agent. If an agent is designated, a statement appointing the agent, must be submitted with this certification, if a designation of agent is not currently on file with the BLM State office where your claims and sites are recorded.

9. Mining claims and sites held by a husband and wife, either jointly or individually, or their children under the age of discretion, shall be counted towards the 10 claim limit. Mining claims and sites held in co-ownership, or by an association of locators, by a partnership, or by a corporation shall be counted towards the 10 claim limit for claimants that have an interest in these entities.

10. Failure to pay the maintenance fee or meet the requirements for waiver from payment of the maintenance fee by any August 31st deadline for the following assessment year shall cause the mining claims and sites to be declared null and void.

NOTICE

The Privacy Act of 1974 and the regulation in 43 CFR 2.48(d) provide that you be furnished the following information in connection with the information required by this certification of exemption from rental fees form.

AUTHORITY: 30 U.S.C. 28-28e; 43 U.S.C. 1201, 1740, and 1744; and the Act of August 10, 1993 (107 Stat. 312); 43 CFR 3833 and 3850.

PRINCIPLE PURPOSE: This information is to be used to verify that the owner(s) of a mining claim has complied with the Act of August 10, 1993 (107 Stat. 312), and is entitled to perform assessment work in lieu of paying the maintenance fee for the mining claims listed on this form.

ROUTINE USE: (1) Adjudication of the claimant(s) certification of waiver from paying the maintenance fee otherwise required by the Act of August 10, 1993 (107 Stat. 312). (2) Disclosure may be made to appropriate Federal agencies when location is made within the agency's geographic area of responsibility. (3) Information from the record and/or the record will be transferred to the appropriate Federal, State, or local agency, or a member of the public in response to a specific request for pertinent information. (4) Information may also be provided to the

BURDEN HOURS STATEMENT

Public reporting burden for this form is estimated to average 5 minutes per response, including time to review instructions, gathering and maintaining data, and completing and reviewing the form. Direct comments regarding this burden estimate, or any other aspect of this form, to the Department of the Interior, Bureau of Land Management, Information Collection Clearance Officer (871), 1849 C Street, N.W., Washington, D.C. 20240; and the Office of Management and Budget, Paperwork Reduction Project (1004-0114), Washington, D.C. 20503.

Department of Justice or in a proceeding before a court or adjudicative body; or to Federal, State, local or foreign agencies when needed for enforcement of civil or criminal codes or applicable regulations concerning title rights upon the public land.

EFFECT OF NOT PROVIDING INFORMATION: Disclosure of this information is required by the Act of August 10, 1993 (107 Stat. 312) and 43 CFR 3833 for those owner(s) wishing to take the small miners waiver allowed under 43 CFR 3833 and 3850. Failure to supply the information required in this form to support the owner(s) certification of waiver from payment of the otherwise required maintenance fees will result in the waiver being disallowed and the mining claims declared null and void by the Bureau of Land Management (BLM).

The Paperwork Reduction Act of 1980 (44 U.S.C. 3501, et seq.) requires us to tell you that:

This information is being collected to allow the BLM to determine if you qualify for a waiver from the payment of \$100 per mining claim maintenance fee established by the Act of August 10, 1993 (107 Stat. 312) and the implementing regulations at 43 CFR 3833 and 3850. A response to this request is required in accordance with the statute (107 Stat. 312) to retain your benefit.

FOR OFFICIAL USE ONLY

ANNUAL ASSESSMENT WORK

(PROOF OF LABOR)

104460
109537
SR

STATE OF Arizona }
County of Mohave } ss.

The undersigned, in whose behalf the following described work was performed on improvements made, certifies that at least 1,400 Dollars were expended, and/or the following labor expended on improvements made having a value thereof, consisting of:

Removal of approximately 1½ tons of quartz ore for a Pilot mill test.
(Describe Character and Location of Expenditures on Labor on Improvements)

were performed and made upon two (2) Gold Lode claims known as:

1. Kismet #1, Book 639, Pages 403-404, Mohave Co., AZ*AMC No. 104460

2. Kismet #2, Boox 647, Pages 666-668, Mohave Co., AZ*AMC No. 109537
(Insert Name(s) of Claims(s).)

lode (placer) mining claims(s) in Section 30&31, Township 26N, Range 20W, situated in the Weaver Mining District of the County of Mohave, State of Arizona during the year ending 12:00 Noon, September 1, 1996.

The claim map showing said claims(s) is filed as Document No. 80-20535 & 80-24811 in the Mohave County Records.

The work described above was performed on May 22-30, June 2-18, 1996
(Insert Dates-Work Performed)
by John Zastawny, Michael Zastawny and Steve Litchfield
(Insert Names of Persons who Performed the Work on made Improvements.)

Such expenditure was made by or at the expense of John Zastawny & Edna Zastawny, Post Office Box 96, Austin, NV 89310-0096

owner(s) of said claim(s) for the purpose of holding said claim(s).

John Zastawny
(Signature of Person Certifying the Above)

Subscribed and sworn to before me this _____ day of _____, 19____.

NOTARY PUBLIC
My Commission Expires _____

ENTERED IN COMPUTER

8/24/96 *sm* *SR*

RECORDER'S STAMP

RECEIVED
BUREAU OF
LAND MANAGEMENT

Aug 23 9 54 AM '96

ARIZONA
STATE OFFICE
PHOENIX, ARIZONA



John A. Zastawny
 P.O. Box 96
 Austin, NV. 89310-0096

DATE August 19, 1996

TO USDI
 Bureau of Land Management
 Arizona State Office
 PO Box 16563
 Phoenix, Arizona 85011

SUBJECT Recording of Maintenance Fee
 Payment Waiver Certification.

Enclosed:

1. Form OMB No. 1004-0114, Maintenance Fee Payment Waiver Certification.
2. Copy of Annual Assessment Work (Proof of Labor).
3. \$10.00 recording fee for 2 Lode claims.

The Annual Assessment Work form will be recorded in the Mohave County records before December 30, 1996. Do you require a notarized and a Mohave County Recorders stamped copy of this form??

Thank you very much for your service.

SIGNED *John Zastawny*

ARIZONA
 STATE OFFICE
 PHOENIX, ARIZONA

Aug 23 9 53 AM '96

RECEIVED
 BUREAU OF
 LAND MANAGEMENT

UNITED STATES
DEPARTMENT OF THE INTERIOR
BUREAU OF LAND MANAGEMENT

RECEIPT AND ACCOUNTING ADVICE

NO. **2263378** 04
TC/AZ 08/23/96

Subject: AFFIDAVITS OF ASSESSMENT WORK - 2 2 48 12 10.00

Applicant:

JOHN ZASTAWNY
BOX 96
AUSTIN NV 89310

Remitter: SAME AS CK 1352
964-2322

Assignor:

LEASE MANAGEMENT DATA NEW UPDATE PAYMENT

ORIGINAL SERIAL NO.	ASG.	TYPE	ST.	CTY.	FUND SYMBOL	ACRES/UNITS	RATE
AMC 104460, ET AL							

AMOUNT	ANV. DATE	EXP. DATE	BILL CYC.	S/C	DISTRICT	NEXT BILL	MISC. DATA	U of M	ACTUAL UNITS

ASSIGNMENT SERIAL NO.	ASG.	TYPE	ST.	CTY.	FUND SYMBOL	ACRES/UNITS	RATE

AMOUNT	ANV. DATE	EXP. DATE	BILL CYC.	S/C	DISTRICT	NEXT BILL	MISC. DATA	U of M	ACTUAL UNITS

APPLY REMITTANCE

ACTION	FUND SYMBOL	CTY.	AMOUNT
FILING FEE			
RENTAL			
UNEARNED			
REFUND			
TOTAL			
AMOUNT DUE			

Remarks:

BY: _____ DATE: _____

- Lease in Escrow?
- KGS? Of Interest?
- Auto Escalates? Operating Rights?
- Auto Renew? Operator
- Bond Filed?

FOR MMS USE ONLY	
BILLEE NUMBER	FOREST REFUGE
OCS SECTION CODE	

UNITED STATES
DEPARTMENT OF THE INTERIOR
BUREAU OF LAND MANAGEMENT

RECEIPT AND ACCOUNTING ADVICE

NO. 2263378

TC/AZ 08/23/96

Subject: AFFIDAVITS OF ASSESSMENT WORK - 2 2 48 12 10.00

Applicant:
JOHN ZASTAWNY
BOX 96
AUSTIN NV 89310

Remitter: SAME AS CK 1352
964-2322

Assignor:

LEASE MANAGEMENT DATA										
<input type="checkbox"/> NEW <input type="checkbox"/> UPDATE <input type="checkbox"/> PAYMENT										
ORIGINAL SERIAL NO.	ASG.	TYPE	ST.	CTY.	FUND SYMBOL			ACRES/UNITS	RATE	
AMC 104460, ET AL										
AMOUNT	ANV. DATE	EXP. DATE	BILL CYC.	S/C	DISTRICT	NEXT BILL	MISC. DATA	U of M	ACTUAL UNITS	
ASSIGNMENT SERIAL NO.	ASG.	TYPE	ST.	CTY.	FUND SYMBOL			ACRES/UNITS	RATE	
AMOUNT	ANV. DATE	EXP. DATE	BILL CYC.	S/C	DISTRICT	NEXT BILL	MISC. DATA	U of M	ACTUAL UNITS	

APPLY REMITTANCE			
ACTION	FUND SYMBOL	CTY.	AMOUNT
FILING FEE			
RENTAL			
UNEARNED			
REFUND			
TOTAL			
AMOUNT DUE			

Remarks:

BY: _____ DATE: _____

Lease in Escrow?
 KGS? Of Interest?
 Auto Escalates? Operating Rights?
 Auto Renew? Operator
 Bond Filed?

FOR MMS USE ONLY

BILLEE		FOREST REFUGE
NUMBER		
OCS SECTION		
CODE		

COPY

ANNUAL ASSESSMENT WORK

(PROOF OF LABOR)

104460
109537
E.S.

STATE OF Arizona }
County of Mohave } ss.

The undersigned, in whose behalf the following described work was performed on improvements made, certifies that at least \$1,500.00 Dollars were expended, and/or the following labor expended on improvements made having a value thereof, consisting of:

Excavating waste rock, exposing quartz veins, removing ore for assaying
(Describe Character and Location of Expenditures on Labor on Improvements)
and general improvements.

were performed and made upon two (2) Gold Lode claims known as:

- 1..Kismet #1, Book 639, Pages 403-404, Mohave Co., AZ-AMC No. 104460
- (Insert Name(s) of Claim(s).)
- 1..Kismet #2, Book 647, Pages 666-668, Mohave Co., AZ-AMC No. 109537

lode (placen) mining claim(s) in Section 30&31, Township 26N, Range 20W, situated in the Weaver Mining District of the County of Mohave, State of Arizona during the year ending 12:00 Noon, September 1, 1995.


The claim map showing said claim(s) is filed as Document No. 80-20535 & 80-24811 in the Mohave County Records.

The work described above was performed on July 11, 12, 13 1995
(Insert Dates-Work Performed)
by John Zastawny, Michael Zastawny & Walter Todd.
(Insert Names of Persons who Performed the Work on made Improvements.)

Such expenditure was made by or at the expense of John Zastawny and Edna Zastawny, Post Office Box 96, Austin, Nevada 89310-0096

owner(s) of said claim(s) for the purpose of holding said claim(s).

John Zastawny
(Signature of Person Certifying the Above)

 JOHN A. ZASTAWNY
P.O. BOX 96
AUSTIN, NV 89310

Subscribed and sworn to before me this 24th day of July, 1995.

Nancy T. Cirac
NOTARY PUBLIC

My Commission Expires 10-16-96

 NANCY T. CIRAC
Notary Public - State of Nevada
Appointment Recorded in Lander County
My Appointment Expires Oct. 16, 1996

RECORDER'S STAMP

288

2 Bay

RECEIVED
B.L.M. AZ STATE OFFICE

Aug 25 '95

9:00 A.M.
PHOENIX, ARIZONA

ENTERED IN COMPUTER

E. Stok

1-26-96

UNITED STATES
DEPARTMENT OF THE INTERIOR
BUREAU OF LAND MANAGEMENT

RECEIPT AND ACCOUNTING ADVICE

NO. **2147900** 04

SM/AZ 08/25/95

Subject: AFFIDAVITS OF ASSESSMENT WORK (2) 3 33 53 10.00

Applicant:
JOHN ZASTAWNY
P. O. BOX 96
AUSTIN, NV 89310-0096

Remitter: SAME - CREDIT CRAD

Assignor:

LEASE MANAGEMENT DATA NEW UPDATE PAYMENT

ORIGINAL SERIAL NO.	ASG.	TYPE	ST.	CTY.	FUND SYMBOL	ACRES/UNITS	RATE
AMC 104460, 109537							

AMOUNT	ANV. DATE	EXP. DATE	BILL CYC.	S/C	DISTRICT	NEXT BILL	MISC. DATA	U of M	ACTUAL UNITS

ASSIGNMENT SERIAL NO.	ASG.	TYPE	ST.	CTY.	FUND SYMBOL	ACRES/UNITS	RATE

AMOUNT	ANV. DATE	EXP. DATE	BILL CYC.	S/C	DISTRICT	NEXT BILL	MISC. DATA	U of M	ACTUAL UNITS

APPLY REMITTANCE

ACTION	FUND SYMBOL	CTY.	AMOUNT
FILING FEE			
RENTAL			
UNEARNED			
REFUND			
TOTAL			
AMOUNT DUE			

Remarks:

BY: _____ DATE: _____

- Lease in Escrow?
- KGS? Of Interest?
- Auto Escalates? Operating Rights?
- Auto Renew? Operator
- Bond Filed?

FOR MMS USE ONLY

BILLEE	FOREST REFUGE
NUMBER	
OCS SECTION	
CODE	

MAINTENANCE FEE PAYMENT WAIVER CERTIFICATION

This small miner waiver is filed to hold the claims/sites listed below for the assessment year beginning at noon on the first September 1 following the official filing of this form with BLM.

undersigned owner(s) of the mining claims/sites listed below hereby certify under penalty of 18 U.S.C. 1001 and 43 U.S.C. 1212 that: I control, or will control, ten or fewer mining claims/sites located and maintained on Federal land in the United States of America on the August 31 that is one day before the beginning of the assessment year indicated in line one above.

I/We have/will performed/performed assessment work upon the claims listed below for the current assessment year as of the August 31 indicated in line three above. This work meets the requirements of the General Mining Law of 1872, as amended; the Act of August 10, 1993; and the regulations at 43 CFR 3833 and 3850. Such work will be described on our affidavit of labor.

104460
109537

The mining claims and sites for which the above waiver from payment of the maintenance fees is made are:

CLAIM NAME	BLM RECORDATION SERIAL NUMBER
1. Kismet #1, Mohave County, Book 639, P.403-404	AMC No. 104460 ^{LD}
2. Kismet #2, Mohave County, Book 647, P.666-668	AMC No. 109537 ^{LD}
3.	
4.	
5.	
6.	
7.	
8.	
9.	
10.	

All owner(s) of the above mining claims and sites are filing for this waiver.

I/We understand and acknowledge that pursuant to 43 U.S.C. 1212 and 18 U.S.C. 1001, the filing of a false, fictitious, or fraudulent document with the Bureau of Land Management may result in a fine of up to \$10,000, a prison term not to exceed five years, or both.

John Zastawny
(Owner's Name - Please Print)

John Zastawny
(Owner's Signature)

P.O. Box 96 * 6th & Overland St.
(Street or P.O. Box)

Austin Nevada 89310
(City) (State) (Zip Code)

Edna Zastawny
(Owner's Name - Please Print)

Edna Zastawny
(Owner's Signature)

P.O. Box 96 * 6th & Overland St.
(Street or P.O. Box)

Austin Nevada 89310
(City) (State) (Zip Code)

ENTERED IN COMPUTER

9-12-95

(Owner's Name - Please Print)

[Signature]
(Owner's Signature)

(Street or P.O. Box)

(City) (State) (Zip Code)

(Owner's Name - Please Print)

(Owner's Signature)

(Street or P.O. Box)

(City) (State) (Zip Code)

(Owner's Name - Please Print)	(Owner's Signature)		
(Street or P.O. Box)	(City)	(State)	(Zip Code)
(Owner's Name - Please Print)	(Owner's Signature)		
(Street or P.O. Box)	(City)	(State)	(Zip Code)
(Owner's Name - Please Print)	(Owner's Signature)		
(Street or P.O. Box)	(City)	(State)	(Zip Code)
(Owner's Name - Please Print)	(Owner's Signature)		
(Street or P.O. Box)	(City)	(State)	(Zip Code)

INSTRUCTIONS

1. This certification of waiver from payment of maintenance fees is made under the provisions of the Act of August 10, 1993 (107 Stat. 312 [1993]), and §1744 of Title 43 and §28-28k of Title 30 of the United States Code; and the regulations thereunder (43 CFR 3833 and 3850).
2. This waiver must be filed in advance of the assessment year for which a waiver is sought, but in no event be filed later than the August 31st preceding the assessment year for which the waiver is sought.
3. You must still record your affidavit of assessment work for claims listed and/or Notices of Intention to Hold for any sites listed with the BLM by each December 30th, and the local recording office under State law, as in the past.
4. This waiver must be filed in the BLM State Office where the mining claims are recorded.
5. If the claims and sites are located in more than one State, a separate waiver form must be filed in each State in which they are held. The total number of claims and sites listed on separate waiver forms cannot exceed ten.
6. All claim names and Bureau of Land Management (BLM) serial numbers must be listed for all mining claims and sites for which a waiver is sought.
7. All owners and their addresses must be listed.
8. This waiver form must be signed by all of the owners or their designated agent. If an agent is designated, a statement appointing the agent, must be submitted with this certification, if a designation of agent is not currently on file with the BLM State office where your claims and sites are recorded.
9. Mining claims and sites held by a husband and wife, either jointly individually, or their children under the age of discretion, shall be counted towards the 10 claim limit. Mining claims and sites held in co-ownership, by an association of locators, by a partnership, or by a corporation shall be counted towards the 10 claim limit for claimants that have an interest in these entities.
10. Failure to pay the maintenance fee or meet the requirements for waiver from payment of the maintenance fee by any August 31st deadline for the following assessment year shall cause the mining claims and sites to be declared null and void.

NOTICE

The Privacy Act of 1974 and the regulation in 43 CFR 2.48(d) provide that you be furnished the following information in connection with the information required by this certification of exemption from rental fees form.

AUTHORITY: 30 U.S.C. 28-28e; 43 U.S.C. 1201, 1740, and 1744; and the Act of August 10, 1993 (107 Stat. 312); 43 CFR 3833 and 3850.

PRINCIPLE PURPOSE: This information is to be used to verify that the owner(s) of a mining claim has complied with the Act of August 10, 1993 (107 Stat. 312), and is entitled to perform assessment work in lieu of paying the maintenance fee for the mining claims listed on this form.

ROUTINE USE: (1) Adjudication of the claimant(s) certification of waiver from paying the maintenance fee otherwise required by the Act of August 10, 1993 (107 Stat. 312). (2) Disclosure may be made to appropriate Federal agencies when location is made within the agency's geographic area of responsibility. (3) Information from the record and/or the record will be transferred to the appropriate Federal, State, or local agency, or a member of the public in response to a specific request for pertinent information. (4) Information may also be provided to the

Department of Justice or in a proceeding before a court or adjudicative body; or to Federal, State, local or foreign agencies when needed for enforcement of civil or criminal codes or applicable regulations concerning title rights upon the public land.

EFFECT OF NOT PROVIDING INFORMATION: Disclosure of this information is required by the Act of August 10, 1993 (107 Stat. 312) and 43 CFR 3833 for those owner(s) wishing to take the small miners waiver allowed under 43 CFR 3833 and 3850. Failure to supply the information required in this form to support the owner(s) certification of waiver from payment of the otherwise required maintenance fees will result in the waiver being disallowed and the mining claims declared null and void by the Bureau of Land Management (BLM).

The Paperwork Reduction Act of 1980 (44 U.S.C. 3501, et seq.) requires us to tell you that:

This information is being collected to allow the BLM to determine if you qualify for a waiver from the payment of \$100 per mining claim maintenance fee established by the Act of August 10, 1993 (107 Stat. 312) and the implementing regulations at 43 CFR 3833 and 3850. A response to this request is required in accordance with the statute (107 Stat. 312) to retain your benefit.

BURDEN HOURS STATEMENT

Public reporting burden for this form is estimated to average 5 minutes per response, including time to review instructions, gathering and maintaining data, and completing and reviewing the form. Direct comments regarding this burden estimate, or any other aspect of this form, to the Department of the Interior, Bureau of Land Management, Information Collection Clearance Officer (871), 1849 C Street, N.W., Washington, D.C. 20240; and the Office of Management and Budget, Paperwork Reduction Project (1004-0114), Washington, D.C. 20503.

FOR OFFICIAL USE ONLY

RECEIVED
 BLM ARIZONA STATE OFFICE
 AUG 25 '95
 9:00 A.M.
 HOENIX ARIZONA

1/5 P
COPY

ANNUAL ASSESSMENT WORK

(PROOF OF LABOR)

RECEIVED
L.M. AZ STAFF OFFICE
SEP 25 94
PHOENIX, ARIZONA
10:00 A.M.

STATE OF Arizona }
County of Mohave } ss.

104460
109537

TR

The undersigned, in whose behalf the following described work was performed on improvements made, certifies that at least \$2,500.00 Dollars were expended, and/or the following labor expended on improvements made having a value thereof, consisting of:

Drilling, excavating overburden, exposing quartz veins, removing ore for (Describe Character and Location of Expenditures on Labor on Improvements) assaying. Geochemical sampling, etc.

were performed and made upon two (2) Gold Lode claims known as:

- 1..Kismet #1, Book 639, Pages 403-404, Mohave Co., AZ-AMC No. 104460
(Insert Name(s) of Claim(s).)
- 2..Kismet #2, Book 647, Pages 666-668, Mohave Co., AZ-AMC No. 109537

lode (placer) mining claim(s) in Section ^{30&31}, Township ^{26N}, Range ^{20W}, situated in the Weaver Mining District of the County of Mohave, State of Arizona during the year ending 12:00 Noon, September 1, 1994.

The claim map showing said claim(s) is filed as Document No. 80-20535 & 80-24811 in the Mohave County Records.

The work described above was performed on June 18, 19, 20, August 12, 15, 16, *(Insert Dates-Work Performed)* by John Zastawny, Michael Zastawny & Walter Todd. *(Insert Names of Persons who Performed the Work on made Improvements.)*

Such expenditure was made by on at the expense of John Zastawny and Edna Zastawny, Post Office Box 96, Austin, Nevada 89310-0096

owner(s) of said claim(s) for the purpose of holding said claim(s).

John Zastawny
(Signature of Person Certifying the Above)

rit



JOHN A. ZASTAWNY
P.O. BOX 96
AUSTIN, NV 89310

Subscribed and sworn to before me this 15th day of Sept., 1994.

Mary Lou Woods
NOTARY PUBLIC

RECORDER'S STAMP
ENTERED IN COMPUTER
 10-27-94
 INDEXED MICROFILMED
 4 3
 94- 55110 BK 2464 PG 531
 OFFICIAL RECORDS OF MOHAVE COUNTY AZ.
 JOAN McCALL, MOHAVE COUNTY RECORDER
 09/19/94 11:00 A.M. PAGE 1 OF 1
 ZASTAWNY
 RECORDING FEE 15.00

My Commission Expires Dec 8, 1997
MARY LOU WOODS
 Notary Public - State of Nevada
 Appointment Recorded in Lander County
 MY APPOINTMENT EXPIRES DEC. 8, 1997





Mr John Zastawny
P.O. Box 96
Austin, NV. 89310-0096

DATE 10/19/94

TO Bureau of Land Management

SUBJECT Reference No. AZA 27905

P.O. Box 16563

Small Miners Exemption.

Phoenix, AZ 85011

Enclosed is a copy of the Annual Assessment Work form for two (2) Lode claims for the year 1994 listed on one page of the form as follows:

- 1...Kismet #1, BLM AMC No. 104460
- 2...Kismet #2, BLM AMC No. 109537

The Annual Assessment Work form for the above two (2) Lode claims are recorded in the official records of Mohave County, AZ on 09/19/94 in Book 2464. Page 531

\$10.00 recording fee enclosed.

Thank you very much for your time and service.

9:00 AM.
PHOENIX, ARIZONA

OCT 25 '94

RECEIVED
BLM, AZ STATE OFFICE

SIGNED

John Zastawny

UNITED STATES
DEPARTMENT OF THE INTERIOR
BUREAU OF LAND MANAGEMENT

RECEIPT AND ACCOUNTING ADVICE

NO. 2050182 04

W6/AZ

10/26/94

JK

2 10 12

10.00

Subject: AFFIDAVITS OF ASSESSMENT WORK (2)

Applicant:

JOHN A. ZASTAWNY
BOX 96
AUSTIN NV 89310

Remitter: SAME CK. # 1135
964-2322

Assignor:

LEASE MANAGEMENT DATA									
<input type="checkbox"/> NEW <input type="checkbox"/> UPDATE <input type="checkbox"/> PAYMENT									
ORIGINAL SERIAL NO.	ASG.	TYPE	ST.	CTY.	FUND SYMBOL			ACRES/UNITS	RATE
104460, 109537 AMC 86191, ET AL									
AMOUNT	ANV. DATE	EXP. DATE	BILL CYC.	S/C	DISTRICT	NEXT BILL	MISC. DATA	U of M	ACTUAL UNITS
ASSIGNMENT SERIAL NO.	ASG.	TYPE	ST.	CTY.	FUND SYMBOL			ACRES/UNITS	RATE
AMOUNT	ANV. DATE	EXP. DATE	BILL CYC.	S/C	DISTRICT	NEXT BILL	MISC. DATA	U of M	ACTUAL UNITS

APPLY REMITTANCE			
ACTION	FUND SYMBOL	CTY.	AMOUNT
FILING FEE			
RENTAL			
UNEARNED			
REFUND			
TOTAL			
AMOUNT DUE			

Remarks:

~~XXXXXXXXXX~~

104460
109537

BY: _____ DATE: _____

Lease in Escrow?
 KGS?
 Auto Escalates?
 Auto Renew?

Of Interest?
 Operating Rights?
 Operator
 Bond Filed?

FOR MMS USE ONLY

BILLEE	FOREST REFUGE
NUMBER	
OCS SECTION	
CODE	

UNITED STATES
DEPARTMENT OF THE INTERIOR
BUREAU OF LAND MANAGEMENT

FORM APPROVED
OMB NO. 1004-0114
Expires: March 31, 1997

MAINTENANCE FEE PAYMENT WAIVER CERTIFICATION

This small miner waiver is filed to hold the claims/sites listed below for the assessment year beginning at noon on the first September 1 following the official filing of this form with BLM.

The undersigned owner(s) of the mining claims/sites listed below hereby certify under penalty of 18 U.S.C. 1001 and 43 U.S.C. 1212 that:

I/We control, or will control, ten or fewer mining claims/sites located and maintained on Federal land in the United States of America on the August 31 that is one day before the beginning of the assessment year indicated in line one above.

I/We have/will performed/perform assessment work upon the claims listed below for the current assessment year as of the August 31 indicated in line three above. This work meets the requirements of the General Mining Law of 1872, as amended; the Act of August 10, 1993; and the regulations at 43 CFR 3833 and 3850. Such work will be described on our affidavit of labor.

104460
109537 (M)

The mining claims and sites for which the above waiver from payment of the maintenance fees is made are:

CLAIM NAME	BLM RECORDATION SERIAL NUMBER
LD 1. Kismet #1, Mohave County, Book 639, P.403-404	AMC No. 104460
LD 2. Kismet #2, Mohave County, Book 647, P.666-668	AMC No. 109537
3.	
4.	
5.	
6.	
7.	
8.	
9.	
10.	

RECEIVED
BLM AZ STATE OFFICE
JUL 26 '94
9:00 A.M.
PHOENIX, ARIZONA

All owner(s) of the above mining claims and sites are filing for this waiver.

I/We understand and acknowledge that pursuant to 43 U.S.C. 1212 and 18 U.S.C. 1001, the filing of a false, fictitious, or fraudulent document with the Bureau of Land Management may result in a fine of up to \$10,000, a prison term not to exceed five years, or both.

John Zastawny
(Owner's Name - Please Print)

P.O. Box 96 * 6th & Overland St.
(Street or P.O. Box)

Edna Zastawny
(Owner's Name - Please Print)

P.O. Box 96 * 6th & Overland St.
(Street or P.O. Box)

(Owner's Name - Please Print)

(Street or P.O. Box)

(Owner's Name - Please Print)

(Street or P.O. Box)

John Zastawny
(Owner's Signature)

Austin Nevada 89310
(City) (State) (Zip Code)

Edna Zastawny
(Owner's Signature)

Austin Nevada 89310
(City) (State) (Zip Code)

(Owner's Signature)

(City) (State) (Zip Code)

(Owner's Signature)

(City) (State) (Zip Code)

ENTERED IN COMPUTER

9-12-94 (M)

(M)

(Owner's Name - Please Print)	(Owner's Signature)
(Street or P.O. Box)	(City) (State) (Zip Code)
(Owner's Name - Please Print)	(Owner's Signature)
(Street or P.O. Box)	(City) (State) (Zip Code)
(Owner's Name - Please Print)	(Owner's Signature)
(Street or P.O. Box)	(City) (State) (Zip Code)
(Owner's Name - Please Print)	(Owner's Signature)
(Street or P.O. Box)	(City) (State) (Zip Code)

INSTRUCTIONS

1. This certification of waiver from payment of maintenance fees is made under the provisions of the Act of August 10, 1993 (107 Stat. 312 [1993]), and §1744 of Title 43 and §28-28k of Title 30 of the United States Code; and the regulations thereunder (43 CFR 3833 and 3850).
2. This waiver **must** be filed in advance of the assessment year for which a waiver is sought, but in no event be filed later than the August 31st preceding the assessment year for which the waiver is sought.
3. You **must** still record your affidavit of assessment work for claims listed and/or Notices of Intention to Hold for any sites listed with the BLM by each December 30th, and the local recording office under State law, as in the past.
4. This waiver **must** be filed in the BLM State Office where the mining claims are recorded.
5. If the claims and sites are located in more than one State, a separate waiver form **must** be filed in each State in which they are held. The total number of claims and sites listed on separate waiver forms cannot exceed ten.
6. All claim names and Bureau of Land Management (BLM) serial numbers **must** be listed for all mining claims and sites for which a waiver is sought.
7. All owners and their addresses **must** be listed.
8. This waiver form **must** be signed by all of the owners or their designated agent. If an agent is designated, a statement appointing the agent, **must** be submitted with this certification, if a designation of agent is not currently on file with the BLM State office where your claims and sites are recorded.
9. Mining claims and sites held by a husband and wife, either jointly or individually, or their children under the age of discretion, shall be counted towards the 10 claim limit. Mining claims and sites held in co-ownership, or by an association of locators, by a partnership, or by a corporation shall be counted towards the 10 claim limit for claimants that have an interest in these entities.
10. Failure to pay the maintenance fee or meet the requirements for waiver from payment of the maintenance fee by any August 31st deadline for the following assessment year shall cause the mining claims and sites to be declared null and void.

NOTICE

The Privacy Act of 1974 and the regulation in 43 CFR 2.48(d) provide that you be furnished the following information in connection with the information required by this certification of exemption from rental fees form.

AUTHORITY: 30 U.S.C. 28-28e; 43 U.S.C. 1201, 1740, and 1744; and the Act of August 10, 1993 (107 Stat. 312); 43 CFR 3833 and 3850.

PRINCIPLE PURPOSE: This information is to be used to verify that the owner(s) of a mining claim has complied with the Act of August 10, 1993 (107 Stat. 312), and is entitled to perform assessment work in lieu of paying the maintenance fee for the mining claims listed on this form.

ROUTINE USE: (1) Adjudication of the claimant(s) certification of waiver from paying the maintenance fee otherwise required by the Act of August 10, 1993 (107 Stat. 312). (2) Disclosure may be made to appropriate Federal agencies when location is made within the agency's geographic area of responsibility. (3) Information from the record and/or the record will be transferred to the appropriate Federal, State, or local agency, or a member of the public in response to a specific request for pertinent information. (4) Information may also be provided to the

BURDEN HOURS STATEMENT

Public reporting burden for this form is estimated to average 5 minutes per response, including time to review instructions, gathering and maintaining data, and completing and reviewing the form. Direct comments regarding this burden estimate, or any other aspect of this form, to the Department of the Interior, Bureau of Land Management, Information Collection Clearance Officer (871), 1849 C Street, N.W., Washington, D.C. 20240; and the Office of Management and Budget, Paperwork Reduction Project (1004-0114), Washington, D.C. 20503.

Department of Justice or in a proceeding before a court or adjudicative body; or to Federal, State, local or foreign agencies when needed for enforcement of civil or criminal codes or applicable regulations concerning title rights upon the public land.

EFFECT OF NOT PROVIDING INFORMATION: Disclosure of this information is required by the Act of August 10, 1993 (107 Stat. 312) and 43 CFR 3833 for those owner(s) wishing to take the small miners waiver allowed under 43 CFR 3833 and 3850. Failure to supply the information required in this form to support the owner(s) certification of waiver from payment of the otherwise required maintenance fees will result in the waiver being disallowed and the mining claims declared null and void by the Bureau of Land Management (BLM).

The Paperwork Reduction Act of 1980 (44 U.S.C. 3501, et seq.) requires us to tell you that:

This information is being collected to allow the BLM to determine if you qualify for a waiver from the payment of \$100 per mining claim maintenance fee established by the Act of August 10, 1993 (107 Stat. 312) and the implementing regulations at 43 CFR 3833 and 3850. A response to this request is required in accordance with the statute (107 Stat. 312) to retain your benefit.

FOR OFFICIAL USE ONLY

ZZ Mineral Exploration Associates

P. O. Box 96 6th & Overland Street
Austin, Nevada 89310 (702) 964-2322

July 21, 1994

United States Department of the Interior
Bureau of Land Management
Arizona State Office
3707 N. 7th Street
P.O. Box 16563
Phoenix, Arizona 85011

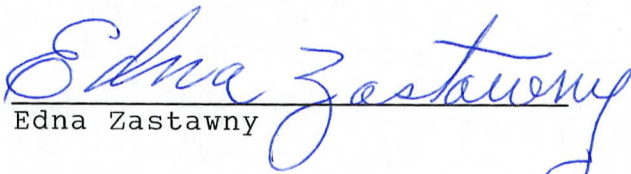
DECLARATION OF ASSESSMENT WORK

We declare that Assessment work requirements for the year 1994 has been completed with some more work yet to be done for our own benefit to extract ore for assaying.

An "Assessment Work" affidavit will be recorded in Mohave County and a copy sent to your office before the December 30, 1994 date of filing.



John Zastawny



Edna Zastawny

9:00 A.M.
PHOENIX, ARIZONA

JUL 26 '94

RECEIVED
B.L.M. AZ STATE OFFICE

JOHN A ZASTAWNY
PO BOX 96
AUSTIN, NV 89010

ANNUAL ASSESSMENT WORK

(PROOF OF LABOR)

COPY

STATE OF ARIZONA }
County of MOHAVE } ss.

RECEIVED
BLM, AZ STATE OFFICE
SEP 23 '93
9:00 AM
PHOENIX, ARIZONA

104460

109537

(70)

The undersigned, in whose behalf the following described work performed on improvements made, certifies that at least 650.00 Dollars were expended, and/or the following labor expended on improvements made having a value thereof, consisting of:

Drilling, excavating overburden, exposing quartz vein for assaying,
(Describe Character and Location of Expenditures or Labor on Improvements)
extending open cut.

were performed and made upon two (2) Gold Lode claims known as:

1...Kismet #1, Book 639, Pages 403-404, Mohave Co., AZ*AMC No. 104460

(Insert Name(s) of Claim(s).)

2...Kismet #2, Book 647, Pages 666-668, Mohave Co., AZ*AMC No. 109537

lode (placent) mining claim(s) in Section 30S31, Township 26N, Range 20W, situated in the Weaver Mining District of the County of Mohave, State of Arizona during the year ending 12:00 Noon, September 1, 1993.

The claim map showing said claim(s) is filed as Document No. 80-20535 & 80-24811 in the Mohave County Records.

The work described above was performed on August 28, 29, 30, 31, 1993
(Insert Dates-Work Performed)

by John Zastawny, Michael Zastawny, Edna Zastawny
(Insert Names of Persons who Performed the Work or made Improvements.)

Such expenditure was made by or at the expense of John Zastawny & Edna Zastawny, Post Office Box 96, Austin, Nevada 89310-0096

owner(s) of said claim(s) for the purpose of holding said claim(s).

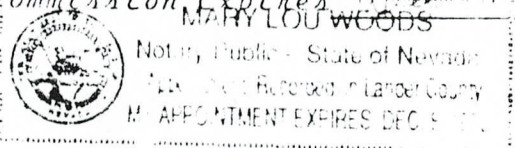
John Zastawny
(Signature of Person Certifying the Above)



Subscribed and sworn to before me this 17 day of Sept, 1993.

Mary Lou Woods
NOTARY PUBLIC

My Commission Expires 1993
MARY LOU WOODS



RECORDER'S STAMP

#5 #4

INDEXED

8:00 - \$1.00 BK 272 PG 108

OFFICIAL RECORDS OF MOHAVE COUNTY AZ.

CALL RECALL: MOHAVE COUNTY RECORDER

1993 SEP 20:00 A.M. PAGE 1 OF 1

ZASTAWNY

RECORDING FEE 15.00

MICROFILMED

John Zastawny
P.O. Box 96
Austin, NV 89310

RECEIVED
B.L.M. AZ STATE OFFICE

SEP 23 '93

DATE 09/20/93

TO Bureau of Land Management
P.O. Box 16563
Phoenix, AZ 85011

9:00 AM
PHOENIX, ARIZONA

Reference No: AZA 27905
Small Miners Exemption.

Enclosed is a copy of the Annual Assessment Work form for two (2) Lode claims for the year 1993 listed on one (1) page of the form as follows:

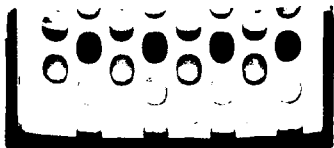
- 1... Kismet #1, BLM AMC No. 104460
- 2... Kismet #2, BLM AMC No. 109537

The Annual Assessment Work form for the above two (2) Lode claims are recorded in the official records of Mohave County, Arizona on 09/09/93 in Book 2278, Page 108.

\$10.00 recording fee enclosed.

Thank you very much for your time and service.

John Zastawny



UNITED STATES
DEPARTMENT OF THE INTERIOR
BUREAU OF LAND MANAGEMENT

RECEIPT AND ACCOUNTING ADVICE

NO. 2026116

WB/AZ 09/27/93

Subject: AFFIDAVITS OF ASSESSMENT WORK (2)

2 12 12

10.00

Applicant:
JOHN A. ZASTAWNY
BOX 96
AUSTIN NV. 89310

Remitter: SAME CK. # 0985
964-2322

Assignor:

LEASE MANAGEMENT DATA									
<input type="checkbox"/> NEW <input type="checkbox"/> UPDATE <input type="checkbox"/> PAYMENT									
ORIGINAL SERIAL NO.	ASG.	TYPE	ST.	CTY.	FUND SYMBOL			ACRES/UNITS	RATE
AMC 104460, ET AL									
AMOUNT	ANV. DATE	EXP. DATE	BILL CYC.	S/C	DISTRICT	NEXT BILL	MISC. DATA	U of M	ACTUAL UNITS
ASSIGNMENT SERIAL NO.	ASG.	TYPE	ST.	CTY.	FUND SYMBOL			ACRES/UNITS	RATE
AMOUNT	ANV. DATE	EXP. DATE	BILL CYC.	S/C	DISTRICT	NEXT BILL	MISC. DATA	U of M	ACTUAL UNITS

APPLY REMITTANCE			
ACTION	FUND SYMBOL	CTY.	AMOUNT
FILING FEE			
RENTAL			
UNEARNED			
REFUND			
TOTAL			
AMOUNT DUE			

Remarks:

Exempted

BY: _____ DATE: _____

Lease in Escrow?
 KGS?
 Auto Escalates?
 Auto Renew?

Of Interest?
 Operating Rights?
 Operator
 Bond Filed?

FOR MMS USE ONLY

BILLEE	FOREST REFUGE
NUMBER	
OCS SECTION	
CODE	

UNITED STATES
DEPARTMENT OF THE INTERIOR
BUREAU OF LAND MANAGEMENT

FORM APPROVED
OMB NO. 1004-0114
Expires: May 31, 1996

⑨

CERTIFICATION OF EXEMPTION FROM PAYMENT OF RENTAL FEE

SEE INSTRUCTIONS ON FLAP

This small miners exemption is filed for the assessment year beginning at noon on September 1, 199 3, and ending at noon on September 1, 199 4.

The undersigned owner(s) of the mining claim listed below hereby certify under penalty of 18 U.S.C. 1001 and 43 U.S.C. 1212 that:

I/We own ten or fewer mining claims/sites located and maintained in the United States of America.

I/We have a total of less than ten acres of unreclaimed surface disturbance on the claims/sites resulting from exploration or mining activities.

The ten or fewer mining claims listed below are operated under a Notice, Plan of Operations, Special Use Permit, or other State or local permit, as described in the regulations at 43 CFR 3833.1-6, issued by: *USDI, Bureau of Land Management, Kingman Resource Area, Kingman, Arizona 86401*

and the serial number or other designation of such Notice, Plan of Operations, or Permit is: *AZA-27905*

Please check the appropriate box indicating production or exploration that applies to your claims, and complete the production information if that applies.

- I/We have produced from the mining claims/sites listed below more than \$1,500 and less than \$800,000 in gross revenues of a mineral commodity(ies) during the above assessment year that are subject to the General Mining Law of 1872, as amended; the Act of October 5, 1992; and regulations at 43 CFR 3833.1-6 and 3850.

COMMODITY(IES)	GROSS DOLLAR VALUE PRODUCED

I/We have or will perform exploration work upon the lode and/or placer claims listed below that meets the requirements of the General Mining Law of 1872, as amended; the Act of October 5, 1992; and the regulations at 43 CFR 3833.1-6 and 3850. Such work will be described on our affidavit of labor.

The lode and/or placer claims for which the above exemption from payment of the rental fees is made are:

CLAIM NAME	BLM RECORDATION SERIAL NUMBER	COUNTY	RECORDATION BOOK	PAGE
<i>Kismet #1 (Lode)</i>	<i>AMC No. 104460</i>	<i>Mohave</i>	<i>639</i>	<i>403-404</i>
<i>Kismet #2 (Lode)</i>	<i>AMC No. 109537</i>	<i>Mohave</i>	<i>647</i>	<i>666-668</i>

HK 5014

ENTERED IN COMPUTER
7/26/93 483
1994

RECEIVED
B.L.M. AZ STATE OFFICE
JUL 23 1993
9:00 A.M.
PHOENIX, ARIZONA

The owner(s) of the above lode and/or placer claims are:

NAME	ADDRESS	STATE	ZIP CODE
John Zastawny and Edna Zastawny	P.O. Box 96 * 6th and Overland St Austin, Nevada	NV	89310-0096

This exemption is filed by the above listed owner(s) in the State of ARIZONA for this assessment year.

I/We understand and acknowledge that pursuant to 43 U.S.C. 1212 and 18 U.S.C. 1001, the filing of a false, fictitious, or fraudulent document with the Bureau of Land Management may result in a fine of up to \$10,000, a prison term not to exceed five years, or both.

Subscribed and sworn to before me this 20th day of July, 1993. [SEAL]

John Zastawny
(Owner's Name - Please Print)

Mary Lou Woods
(Notary Public)

John Zastawny
(Owner's Signature)

Dec 8, 1993
(Date Commission Expires)

MARY LOU WOODS
Notary Public - State of Nevada
Appointment Recorded in Lander County
MY APPOINTMENT EXPIRES DEC. 8, 1993

Subscribed and sworn to before me this 20th day of July, 1993. [SEAL]

Edna Zastawny
(Owner's Name - Please Print)

Mary Lou Woods
(Notary Public)

Edna Zastawny
(Owner's Signature)

Dec 8, 1993
(Date Commission Expires)

MARY LOU WOODS
Notary Public - State of Nevada
Appointment Recorded in Lander County
MY APPOINTMENT EXPIRES DEC. 8, 1993

Subscribed and sworn to before me this _____ day of _____, 199____. [SEAL]

(Owner's Name - Please Print)

(Notary Public)

(Owner's Signature)

(Date Commission Expires)

Subscribed and sworn to before me this _____ day of _____, 199____. [SEAL]

(Owner's Name - Please Print)

(Notary Public)

(Owner's Signature)

(Date Commission Expires)

Subscribed and sworn to before me this _____ day of _____, 199____. [SEAL]

(Owner's Name - Please Print)

(Notary Public)

(Owner's Signature)

(Date Commission Expires)

UNITED STATES
DEPARTMENT OF THE INTERIOR
BUREAU OF LAND MANAGEMENT

DB
104460
109537

FORM APPROVED
OMB NO. 1004-0114
Expires: May 31, 1996

9

CERTIFICATION OF EXEMPTION FROM PAYMENT OF RENTAL FEE

SEE INSTRUCTIONS ON FLAP

This small miners exemption is filed for the assessment year beginning at noon on September 1, 199², and ending at noon on September 1, 199³.

The undersigned owner(s) of the mining claim listed below hereby certify under penalty of 18 U.S.C. 1001 and 43 U.S.C. 1212 that:

I/We own ten or fewer mining claims/sites located and maintained in the United States of America.

I/We have a total of less than ten acres of unreclaimed surface disturbance on the claims/sites resulting from exploration or mining activities.

The ten or fewer mining claims listed below are operated under a Notice, Plan of Operations, Special Use Permit, or other State or local permit, as described in the regulations at 43 CFR 3833.1-6, issued by:

USDI, Bureau of Land Management, Kingman Resource Area, Kingman, Arizona 86401

and the serial number or other designation of such Notice, Plan of Operations, or Permit is: *AZA-27905*

Please check the appropriate box indicating production or exploration that applies to your claims, and complete the production information if that applies.

I/We have produced from the mining claims/sites listed below more than \$1,500 and less than \$800,000 in gross revenues of a mineral commodity(ies) during the above assessment year that are subject to the General Mining Law of 1872, as amended; the Act of October 5, 1992; and regulations at 43 CFR 3833.1-6 and 3850.

COMMODITY(IES)	GROSS DOLLAR VALUE PRODUCED

I/We have or will perform exploration work upon the lode and/or placer claims listed below that meets the requirements of the General Mining Law of 1872, as amended; the Act of October 5, 1992; and the regulations at 43 CFR 3833.1-6 and 3850. Such work will be described on our affidavit of labor.

The lode and/or placer claims for which the above exemption from payment of the rental fees is made are:

CLAIM NAME	BLM RECORDATION SERIAL NUMBER	COUNTY	RECORDATION BOOK	PAGE
<i>KISMET #1 (Lode)</i>	<i>AMC No. 104460</i>	<i>Mohave</i>	<i>639</i>	<i>403-404</i>
<i>KISMET #2 (Lode)</i>	<i>AMC No. 109537</i>	<i>Mohave</i>	<i>647</i>	<i>666-668</i>

RECEIVED
B.L.M. AZ STATE OFFICE
JUL 23 1993
9:00 A.M.
PHOENIX, ARIZONA

ENTERED IN COMPUTER

*7/26/93 (TR) 483
1993*

The owner(s) of the above lode and/or placer claims are:

NAME	ADDRESS	STATE	ZIP CODE
John Zastawny and Edna Zastawny	P.O. Box 96 and Overland St Austin, Nevada	NV	89310-0096

RECEIVED
 JUL 29 1993
 BUREAU OF LAND MANAGEMENT
 DENVER, COLORADO

FILED IN COUNTY OF
 CLARK, NEVADA

This exemption is filed by the above listed owner(s) in the State of ARIZONA for this assessment year.

I/We understand and acknowledge that pursuant to 43 U.S.C. 1212 and 18 U.S.C. 1001, the filing of a false, fictitious, or fraudulent document with the Bureau of Land Management may result in a fine of up to \$10,000, a prison term not to exceed five years, or both.

Subscribed and sworn to before me this 20th day of July, 1993. [SEAL]
John Zastawny
 (Owner's Name - Please Print)
John Zastawny
 (Owner's Signature)
Mary Lou Woods
 (Notary Public)
Dec 8, 1993
 (Date Commission Expires)



MARY LOU WOODS
 Notary Public - State of Nevada
 Appointment Recorded in Lander County
 MY APPOINTMENT EXPIRES DEC. 8, 1993

Subscribed and sworn to before me this 20th day of July, 1993. [SEAL]
Edna Zastawny
 (Owner's Name - Please Print)
Edna Zastawny
 (Owner's Signature)
Mary Lou Woods
 (Notary Public)
Dec 8, 1993
 (Date Commission Expires)



MARY LOU WOODS
 Notary Public - State of Nevada
 Appointment Recorded in Lander County
 MY APPOINTMENT EXPIRES DEC. 8, 1993

Subscribed and sworn to before me this ____ day of _____, 199__ . [SEAL]

 (Owner's Name - Please Print)

 (Owner's Signature)

 (Notary Public)

 (Date Commission Expires)

Subscribed and sworn to before me this ____ day of _____, 199__ . [SEAL]

 (Owner's Name - Please Print)

 (Owner's Signature)

 (Notary Public)

 (Date Commission Expires)

Subscribed and sworn to before me this ____ day of _____, 199__ . [SEAL]

 (Owner's Name - Please Print)

 (Owner's Signature)

 (Notary Public)

 (Date Commission Expires)

COPY

ANNUAL ASSESSMENT WORK (PROOF OF LABOR)

104460
109537
JR
97

STATE OF ARIZONA }
County of MOHAVE } ss.

The undersigned, in whose behalf the following described work was performed or improvements made, certifies that at least \$2,500.00 Dollars were expended, and/or the following labor expended or improvements made having a value thereof, consisting of:

Blasting, drilling, excavating overburden exposing quartz vein,
(Describe Character and Location of Expenditures or Labor or Improvements)

- were performed and made upon two (2) gold lode claims known as:
- 1... Kismet #1, Book 639, Pages 403-404, Mohave County, AZ *BLM-AMC No. 104460 ✓
(Insert Name(s) of Claim(s))
 - 2... Kismet #2, Book 647, Pages 666-668, Mohave County, AZ *BLM-AMC No. 109537 ✓

lode (placer) mining claim(s) in Section 30&31, Township 26N, Range 20W, situated in the WEAVER Mining District of the County of MOHAVE State of ARIZONA during the year ending 12:00 Noon, September 1, 1992.

The claim map showing said claim(s) is filed as Document No. 80-20535 & 80-24811 in the STATE OF ARIZONA, MOHAVE County Records.

The work described above was performed on January & February & half of August 92.
(Insert Dates that Work Performed)

by John Zastawny, Dean Bush and Ed Cline.
(Insert Names of Persons, Corporation or Contractor who Performed the Work or made the Improvements.)

Such expenditure was made by or at the expense of John Zastawny and Edna Zastawny,
Post Office Box 96, Austin, Nevada 89310

owner(s) of said claim(s) for the purpose of holding said claim(s).

John Zastawny
(Signature of Person Certifying the Above)

RECEIVED
BLM AZ STATE OFFICE
NOV 27 1992
9:00 A.M.
PHOENIX-ARIZONA
JOHN A ZASTAWNY
BOX 96 6TH AND OVERLAND ST
AUSTIN NV 89310

Subscribed and sworn to before me this 2nd

day of November, 1992

Mary Lou Woods
NOTARY PUBLIC

My Commission Expires Dec 8 1993
State of Nevada

MARY LOU WOODS
Notary Public - State of Nevada
Appointment Recorded in Lander County
MY APPOINTMENT EXPIRES DEC. 8 1993



Recorder's Stamp

INDEXED

492- 61105 BK 2131 PG 743
OFFICIAL RECORDS OF MOHAVE COUNTY AZ.
JOAN McCALL, MOHAVE COUNTY RECORDER
11/05/92 9:30 A.M. PAGE 1 OF 1
ZASTAWNY
RECORDING FEE 15.00

UNITED STATES
DEPARTMENT OF THE INTERIOR
BUREAU OF LAND MANAGEMENT

RECEIPT AND ACCOUNTING ADVICE

NO. 1950853 04

CP/AZ 11/27/92

Subject: AFFIDAVITS OF ASSESSMENT WORK (2) 2 18 12 10.00

Applicant:
JOHN A ZASTAWNY
BOX 96
AUSTIN, NV 89310

OK

Remitter: SAME - CK #0861
964-2322

Assignor:

LEASE MANAGEMENT DATA									
<input type="checkbox"/> NEW <input type="checkbox"/> UPDATE <input type="checkbox"/> PAYMENT									
ORIGINAL SERIAL NO.	ASG.	TYPE	ST.	CTY.	FUND SYMBOL			ACRES/UNITS	RATE
AMC 104460, ET AL									
AMOUNT	ANV. DATE	EXP. DATE	BILL CYC.	S/C	DISTRICT	NEXT BILL	MISC. DATA	U of M	ACTUAL UNITS
ASSIGNMENT SERIAL NO.	ASG.	TYPE	ST.	CTY.	FUND SYMBOL			ACRES/UNITS	RATE
AMOUNT	ANV. DATE	EXP. DATE	BILL CYC.	S/C	DISTRICT	NEXT BILL	MISC. DATA	U of M	ACTUAL UNITS

APPLY REMITTANCE			
ACTION	FUND SYMBOL	CTY.	AMOUNT
FILING FEE			
RENTAL			
UNEARNED			
REFUND			
TOTAL			
AMOUNT DUE			

Remarks:

ACK. CP

BY: _____ DATE: _____

- Lease in Escrow?
- KGS? Of Interest?
- Auto Escalates? Operating Rights?
- Auto Renew? Operator
- Bond Filed?

FOR MMS USE ONLY		
BILLEE	FOREST REFUGE	
NUMBER		
OCS SECTION		
CODE		

JOHN ZASTAWNY

P.O. BOX 96 6TH & OVERLAND ST.

AUSTIN, NEVADA 89310

(702) 964-2322

TO BUREAU OF LAND MANAGEMENT

P.O. BOX 16563

PHOENIX, AZ 85011

SUBJECT Recording of Annual Assessment

Work for two (2) claims for the year

1992.

MESSAGE

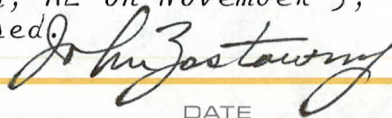
DATE Nov 23, 1992

Enclosed is a copy of the "Annual Assessment Work" form for two (2) Lode claims for the year 1992 listed on one (1) page of the form as follows:

- 1... Kismet #1, BLM AMC No. 104460
- 2... Kismet #2, BLM AMC No. 109537

The Annual Assessment Work forms for the above two (2) Lode claims are recorded in the Official records of Mohave County, AZ on November 5, 1992 in Book 2131, Page 743. \$10.00 recording fee enclosed.
Thank you for your time and service.

SIGNED



DATE

REPLY

RECEIVED
B.L.M. AZ STATE OFFICE

Nov 27 '92

9:00 A.M.
PHOENIX, ARIZONA

SIGNED

COPY

IE+P

ANNUAL ASSESSMENT WORK (PROOF OF LABOR)

104460
109537
107593

STATE OF ARIZONA } ss.
County of MOHAVE }

The undersigned, in whose behalf the following described work was performed or improvements made, certifies that at least 1,000 Dollars were expended, and/or the following labor expended or improvements made having a value thereof, consisting of:

Drilling, blasting and removing ore from vein structure for assaying.
(Describe Character and Location of Expenditures or Labor or Improvements)
Geochemical work performed on claims and also on the Kismet Tunnel Site.

were performed and made upon two (2) claims and one (1) Tunnel Site known as:
1...KISMET #1, Book 639, Pages 403-404, Mohave County, AZ & BLM No. 104460
(Insert Name(s) of Claim(s))
2...KISMET #2, Book 647, Pages 666-668, Mohave County, AZ & BLM No. 109537
3...KISMET EXPLORATION TUNNEL SITE, Book 643, Pages 952-953, Mohave Co. AZ
lode ~~(place)~~ mining claim(s) in Section 30&31, Township 26N, Range 20W, BLM No. 107593
WEAVER Mining District of the County of MOHAVE State of ARIZONA during the year ending 12:00 Noon, September 1, 1991.

duplicate

The claim map showing said claim(s) is filed as Document No. 80-10535, 80-24811, 80-22947 in the MOHAVE County Records.

The work described above was performed on August 5, 6, 7, 8, 9, 1991
(Insert Dates that Work Performed)
by John Zastawny and Michael Zastawny
(Insert Names of Person, Corporation or Contractor who Performed the Work or made the Improvements.)

Such expenditure was made by or at the expense of John and Edna Zastawny
Post Office Box 96, Austin, Nevada 89310-0096

owner(s) of said claim(s) for the purpose of holding said claim(s).

John Zastawny
(Signature of Person Certifying the Above)

JOHN ZASTAWNY
P.O. BOX 96
AUSTIN, NV. 89310

Subscribed and sworn to before me this 28th day of October, 1991.
Mary Lou Woods
NOTARY PUBLIC

My Commission Expires Nov 8, 1993

MARY LOU WOODS
Notary Public - State of Nevada
Appointment Recorded in Lander County
MY APPOINTMENT EXPIRES DEC 8, 1993



Recorder's Stamp
INDEXED 5 4

#91- 59404 BK 1966 PG 825
OFFICIAL RECORDS OF MOHAVE COUNTY AZ.
#JOAN McCALL, MOHAVE COUNTY RECORDER#
11/01/91 2:30 P.M. PAGE 1 OF 1
ZASTAWNY
RECORDING FEE 14.00

9:00 AM
PHOENIX, ARIZONA

DEC 16 '91

RECEIVED
BLM, AZ STATE OFFICE

1044
1075
1095

2-3

UNITED STATES
DEPARTMENT OF THE INTERIOR
BUREAU OF LAND MANAGEMENT

RECEIPT AND ACCOUNTING ADVICE

NO. 1718242 04

SM/AZ

12/17/91

Subject: AFFIDAVITS OF ASSESSMENT WORK (2)

2 33 12

20.00

Applicant: ASSESSMENTS - INTENT TO HOLD (2) 1

JOHN A. ZASTAWNY, ET AL
P. O. BOX 96
6TH AND OVERLAND ST.
AUSTIN, NV 89310

Remitter: SAME - CK #717
964-2322

Assignor:

LEASE MANAGEMENT DATA NEW UPDATE PAYMENT

ORIGINAL SERIAL NO.	ASG.	TYPE	ST.	CTY.	FUND SYMBOL	ACRES/UNITS	RATE
AMC 104460, ET AL							

AMOUNT	ANV. DATE	EXP. DATE	BILL CYC.	S/C	DISTRICT	NEXT BILL	MISC. DATA	U of M	ACTUAL UNITS

ASSIGNMENT SERIAL NO.	ASG.	TYPE	ST.	CTY.	FUND SYMBOL	ACRES/UNITS	RATE

AMOUNT	ANV. DATE	EXP. DATE	BILL CYC.	S/C	DISTRICT	NEXT BILL	MISC. DATA	U of M	ACTUAL UNITS

APPLY REMITTANCE

ACTION	FUND SYMBOL	CTY.	AMOUNT
FILING FEE			
RENTAL			
UNEARNED			
REFUND			5.00
TOTAL			
AMOUNT DUE			

Remarks:

CANNOT ACCEPT 92 NOI Filing FOR TS

Ack. egm

BY: Lois J. Carneal

DATE: 12-18-91

Lease in Escrow?
 KGS?
 Auto Escalates?
 Auto Renew?

Of Interest?
 Operating Rights?
 Operator
 Bond Filed?

FOR MMS USE ONLY

BILLEE	FOREST REFUGE
NUMBER	
OCS SECTION	
CODE	

JOHN ZASTAWNY

P.O. BOX 96 6TH & OVERLAND ST.

AUSTIN, NEVADA 89310 (702) 964-2322

TO BUREAU OF LAND MANAGEMENT

P.O. Box 16563

Phoenix, AZ 85011

SUBJECT Recording of Annual Assessment
for two (2) Lode claims and Notice
of Intent to Hold for Tunnel Site.

MESSAGE

Enclosed is a copy of the "Annual Assessment Work" form for 1991 on work performed on two (2) Lode claims which are listed on one (1) page of the form as follows: DATE 12/13/91
\$20.00 enclosed.

- 1... Kismet #1, BLM AMC No. 104460
- 2... Kismet #2, BLM AMC No. 109537

Also enclosed are two (2) Letters of Intent to Hold for One (1) Tunnel Site for the years 1991 and 1992.

I don't know if I am connect in filing for 1991 at the end of 1991 or am I supposed to file for 1992 at the end of 1991. What is the connect procedune?
Thank you very much for your time.

SIGNED

John Zastawny

DATE

REPLY

SIGNED

PHOENIX, ARIZONA

9:00 A.M.

Dec 16 '91

RECEIVED
BLM, AZ STATE OFFICE

ANNUAL ASSESSMENT WORK

(PROOF OF LABOR)

COPY

STATE OF ARIZONA

County of MOHAVE

ss.

104460

109537SG

lp

The undersigned, in whose behalf the following described work was performed or improvements made, certifies that at least 900.00 Dollars were expended, and/or the following labor expended or improvements made having a value thereof, consisting of:

Blasting, drilling, excavating overburden exposing quartz vein, extending shaft., etc.

(Describe Character and Location of Expenditures or Labor or Improvements)

were performed and made upon two (2) gold lode claims known as:

1... Kismet #1, Book 639, Pages 403-404, Mohave County, AZ *BLM-AMC No. 104460 ✓

(Insert Name(s) of Claim(s))

2... Kismet #2, Book 647, Pages 666-668, Mohave County, AZ *BLM-AMC No. 109537 /

lode (placer) mining claim(s) in Section 30&31, Township 26N, Range 20W, situated in the WEAVER Mining District of the County of MOHAVE State of

during the year ending 12:00 Noon, September 1, 1990.

The claim map showing said claim(s) is filed as Document No. 80-20535 & 80-24811 in the

STATE OF ARIZONA, MOHAVE County Records.

The work described above was performed on August 12 thru 23, 1990

(Insert Dates that Work Performed)

by John Zastawny, Ed Cline and Dean Bush

(Insert Names of Persons, Corporation or Contractor who Performed the Work or made the Improvements.)

Such expenditure was made by or at the expense of John Zastawny and Edna Zastawny,

Post Office Box 96, Austin, Nevada 89310

owner(s) of said claim(s) for the purpose of holding said claim(s).

John Zastawny
(Signature of Person Certifying the Above)

JOHN ZASTAWNY
P.O. BOX 96
AUSTIN, NV. 89310

Subscribed and sworn to before me this 8th


day of October, 1990.

Mary Lou Woods
NOTARY PUBLIC

My Commission Expires Dec 8 1993

MARY LOU WOODS
Notary Public - State of Nevada
Appointment Recorded in Lander County
MY APPOINTMENT EXPIRES DEC. 8, 1993

MARY LOU WOODS
Notary Public - State of Nevada
Appointment Recorded in Lander County
MY APPOINTMENT EXPIRES DEC. 8, 1993



Recorder's Stamp

MICROFILMED

INDEXED

890- 72002 BK 1804 PG 926
OFFICIAL RECORDS OF MOHAVE COUNTY, AZ.
*JOHN McCALL, MOHAVE COUNTY RECORDER
10/11/90 11:00 A.M. PAGE 1 OF 1
ZASTAWNY
RECORDING FEE 15.00

RECEIVED
B.L.M. AZ STATE OFFICE

OCT 31 1990

7:45 A.M.
PHOENIX, ARIZONA

UNITED STATES
DEPARTMENT OF THE INTERIOR
BUREAU OF LAND MANAGEMENT

RECEIPT AND ACCOUNTING ADVICE

NO. 137210
WJ/AZ 10/31/90

Subject: AFFIDAVITS OF ASSESSMENT WORK (2) 2 7 12 10.00

Applicant:

JOHN A. ZASTAWNY
P.O. BOX 96
AUSTIN, NV 89310

Remitter: SAME, CK #568
964-2322

OK Lp

Assignor:

LEASE MANAGEMENT DATA									
<input type="checkbox"/> NEW <input type="checkbox"/> UPDATE <input type="checkbox"/> PAYMENT									
ORIGINAL SERIAL NO.	ASG.	TYPE	ST.	CTY.	FUND SYMBOL			ACRES/UNITS	RATE
AMC 104460, 109537									
AMOUNT	ANV. DATE	EXP. DATE	BILL CYC.	S/C	DISTRICT	NEXT BILL	MISC. DATA	U of M	ACTUAL UNITS
ASSIGNMENT SERIAL NO.	ASG.	TYPE	ST.	CTY.	FUND SYMBOL			ACRES/UNITS	RATE
AMOUNT	ANV. DATE	EXP. DATE	BILL CYC.	S/C	DISTRICT	NEXT BILL	MISC. DATA	U of M	ACTUAL UNITS

APPLY REMITTANCE			
ACTION	FUND SYMBOL	CTY.	AMOUNT
FILING FEE			
RENTAL			
UNEARNED			
REFUND			
TOTAL			
AMOUNT DUE			

Remarks:

BY: *ack*
wjg

DATE: 10-31-90

Lease in Escrow?
 KGS?
 Auto Escalates?
 Auto Renew?

Of Interest?
 Operating Rights?
 Operator
 Bond Filed?

FOR MMS USE ONLY

BILLEE NUMBER	FOREST REFUGE
OCS SECTION CODE	

JOHN ZASTAWNY

**P.O. BOX 96 6TH & OVERLAND ST.
AUSTIN, NEVADA 89310 (702) 964-2322**

TO U.S. Department of Interior
Bureau of Land Management
Arizona State Office
Box 16563
Phoenix, AZ 85011

SUBJECT Recording of Annual Assessment work,
(Proof Of Labor) for 1990 on two (2) Lode
Claims.

MESSAGE

DATE 10/28/90

Enclosed, two copies of the "Annual Assessment Work", (Proof of Labor) form for 1990 for work performed on two (2) Lode claims which are listed on one (1) page of the form named as follows:

- 1...Kismet #1, BLM AMC No. 104460
- 2....Kismet #2, BLM AMC No. 109537

The Annual Assessment Work form for the above two (2) Lode claims are recorded in the Official records in Mohave County, Arizona on 10/11/90 in Book 1804, Page 926, Document No. 90-72002.

Recording fee of \$10.00 enclosed.
Thank you very much for your service.

SIGNED



REPLY



DATE

**RECEIVED
B.L.M. AZ STATE OFFICE**

OCT 31 1990

**7:45 A.M.
PHOENIX, ARIZONA**

SIGNED



ANNUAL ASSESSMENT WORK (PROOF OF LABOR)

COPY

104460
109537
CQ

STATE OF ARIZONA }
County of MOHAVE } ss.

The undersigned, in whose behalf the following described work was performed or improvements made, certifies that at least 1,000 Dollars were expended, and/or the following labor expended or improvements made having a value thereof, consisting of:

Driling, blasting and removing ore for milling and extending the shaft. Geochemical
(Describe Character and Location of Expenditures or Labor or Improvements)
sampling of Kismet #1 and #2 claims for assaying.

were performed and made upon two (2) claims known as:

1... Kismet #1, Book 639, Pages 403-404, Mohave County, AZ & BLM-AMC No. 104460

(Insert Name(s) of Claim(s))

2... Kismet #2, Book 647, Pages 666-668, Mohave County, AZ & BLM-AMC No. 109537

lode (placer) mining claim(s) in Section 30&31, Township 26N, Range 20W, situated in the WEAVER Mining District of the County of MOHAVE State of ARIZONA during the year ending 12:00 Noon, September 1, 1989.

The claim map showing said claim(s) is filed as Document No. 80-20535 & 80-24811 in the STATE OF ARIZONA, MOHAVE County Records.

The work described above was performed on August 8 thru 20, 1989

(Insert Dates that Work Performed)

by John Zastawny, Ed Cline and Kent Dobbins

(Insert Names of Persons, Corporation or Contractor who Performed the Work or made the Improvements.)

Such expenditure was made by or at the expense of John Zastawny and Edna Zastawny, Box 96, Austin, Nevada 89310

owner(s) of said claim(s) for the purpose of holding said claim(s).

John Zastawny
(Signature of Person Certifying the Above)

JOHN ZASTAWNY
P.O. BOX 96
AUSTIN, NV. 89310

Subscribed and sworn to before me this 25th

day of Sept., 1989.

Mary Lou Woods
NOTARY PUBLIC

My Commission Expires Dec 8, 1989

MARY LOU WOODS
Notary Public - State of Nevada
Appointment Recorded in Lander County
MY APPOINTMENT EXPIRES DEC. 8, 1989

BOOK **1606** PAGE **830**



Recorder's Stamp

MICROFILMED

FEE \$

89-51651

INDEX P of L

PROOFED

RECORDED IN OFFICIAL RECORDS
OF MOHAVE COUNTY, ARIZONA
SEP 28 '89 - 8 00 AM

Joan McCull County Recorder
FEE 9.50 PGS 18/1

RECEIVED
B.L.M. AZ STATE OFFICE

NOV 24 1989

7:45 A.M.
PHOENIX, ARIZONA

COPY

JOHN ZASTAWNY

P.O. BOX 96 6TH & OVERLAND ST.
AUSTIN, NEVADA 89310 (702) 964-2322

TO U.S. Department of Interior
Bureau of Land Management
Arizona State Office
Box 16563
Phoenix, AZ 85011

SUBJECT Recording of Annual Assessment work,
(Proof of Labor) for 1989 on two (2) Lode
Claims.

MESSAGE

DATE 11/19/89

Enclosed is a copy of the "Annual Assessment Work" (Proof of Labor) form for 1989 for work performed on two (2) Lode claims which are listed on one (1) page of the form consisting of the following:

- 1...Kismet #1, BLM AMC No. 104460
- 2...Kismet #2, BLM AMC No. 109537

The Annual Assessment Work forms for the above two (2) Lode claims are recorded in the Official records of Mohave County, Arizona on September 28, 1989 in Book 1606, Page 830, Document No. 89-51651. \$10.00 recording fee enclosed. Thank you very much for your service.

SIGNED

John Zastawny

REPLY

DATE

RECEIVED
B.L.M. AZ STATE OFFICE

NOV 24 1989

7:45 A.M.
PHOENIX, ARIZONA

SIGNED

UNITED STATES
DEPARTMENT OF THE INTERIOR
BUREAU OF LAND MANAGEMENT

RECEIPT AND ACCOUNTING ADVICE

NO. 1674049 02

OK lji
1000

Subject: PROOF OF LABOR.)2(VMR/AZ 11 24 89 0 20 12

Applicant: JOHN ZASTAWNY
P.O. BOX 96
6TH AND OVERLAND ST.
AUSTIN, NV 89310

Remitter: CHECK - SAME ADDRESS

Assignor:

LEASE MANAGEMENT DATA NEW UPDATE PAYMENT

ORIGINAL SERIAL NO.	ASG.	TYPE	ST.	CTY.	FUND SYMBOL	ACRES/UNITS	RATE
AMC 104460 AND AMC 109537							

AMOUNT	ANV. DATE	EXP. DATE	BILL CYC.	S/C	DISTRICT	NEXT BILL	MISC. DATA	U of M	ACTUAL UNITS

ASSIGNMENT SERIAL NO.	ASG.	TYPE	ST.	CTY.	FUND SYMBOL	ACRES/UNITS	RATE

AMOUNT	ANV. DATE	EXP. DATE	BILL CYC.	S/C	DISTRICT	NEXT BILL	MISC. DATA	U of M	ACTUAL UNITS

APPLY REMITTANCE			
ACTION	FUND SYMBOL	CTY.	AMOUNT
FILING FEE			
RENTAL			
UNEARNED			
REFUND			
TOTAL			
AMOUNT DUE			

Remarks:

ack. vmr

BY: _____ DATE: _____

Lease in Escrow?
 KGS? Of Interest?
 Auto Escalates? Operating Rights?
 Auto Renew? Operator
 Bond Filed?

FOR MMS USE ONLY

BILLEE NUMBER	FOREST REFUGE
OCS SECTION CODE	

STATE OF ARIZONA, } ss. I hereby certify that t
County of _____

In Docket No. _____, Page _____

FEE # 88-50870

RECORDED IN OFFICIAL RECORDS
OF MOHAVE COUNTY, ARIZONA

DEC 6 1988 -2 05 PM

Jean McCall, County Recorder

FEE 900 PGS 141

520,00

104460 cd

When recorded mail to:

AFFIDAVIT OF PERFORMANCE OF ANNUAL WORK

State of Arizona }
County of Mohave } ss

RECEIVED
B.L.M. AZ STATE OFFICE
DEC 13 9 39 AM '88
PHOENIX, ARIZONA

Ret

1. Kent Dobbins
Name
603 West Kingsley Street
Address
Springfield Missouri 65807
City State Zip

being duly sworn according to law deposes and says that they are a citizen of the United States more than eighteen years of age and that all of the facts set forth in this affidavit are true and correct according to the best of their knowledge, information and belief.

2. That they are personally acquainted with the mining claim named Kismet #1
AMC 104460 situate in the Weaver Mining District,
Mohave County, Arizona, the location of which is recorded in the office of
the County Recorder of that County in Book 639, Page 403 & 404. Notice of
location is posted in Section 30 & 31, Township 26N, Range 20W, G&SRB&M.

3. That between the dates of September 1, 1987 and August 31, 1988
at least Four Hundred and no/100 (\$ 400.00)
dollars worth of work and improvements were done and performed upon this claim not including
location work.

4. The work and improvements were made by and at the expense of Kent Dobbins, et al,
Lessees, owners of the mine for the
purpose of complying with the laws of the United States pertaining to assessments or annual work.


5. Kent Dobbins, 603 West Kingsley Street
Springfield, Missouri 65807
were the names of the persons employed by the owner who labored to do the work and improvements.

6. The work and improvements done were Grade Road, some ore removed.
Work done for the benefit of Kent Dobbins, 603 W. Kingsley
Street, Springfield, Mo. 65807 and John Zastawny,
P. O. Box 96, Austin, Nevada 89310

Dated Dec. 6, 1988 Kent Dobbins
Signature

Subscribed to and sworn before me, a Notary Public, this 6th day of December,
1988, by Kent Dobbins
My Commission Expires Dec. 27, 1988

My Commission expires _____ Jean Collins ne Pemberton
Notary Public



BOOK 1491 PAGE 861

E. John Zastawny
P.O. Box 96
Austin, NV 89310

104460
109537

ANNUAL ASSESSMENT WORK

RECEIVED
B.L.M. AZ STATE OFFICE

(PROOF OF LABOR)

STATE OF ARIZONA }
County of MOHAVE } ss.

NOV 07 1988
7:45 A.M.
PHOENIX, ARIZONA

The undersigned, in whose behalf the following described work was performed or improvements made, certifies that at least 1,200 Dollars were expended, and/or the following labor expended or improvements made having a value thereof, consisting of:

Geochemical sampling and assaying of Kismet #1 and #2 claims, Drilling, blasting and extracting quartz veins and wall rock for assaying. Road repairs.

were performed and made upon two (2) claims known as:
1... Kismet #1, Book 639, Pages 403-404, Mohave County, AZ * BLM -AMC No. 104460
(Insert Name(s) of Claim(s))
2... Kismet #2, Book 647, Pages 666-668, Mohave County, AZ * BLM -AMC No. 109537

lode (placer) mining claim(s) in Section 30 & 31 Township 26N, Range 20W, situated in the Weaver Mining District of the County of Mohave State of ARIZONA, during the year ending 12:00 Noon, September 1, 1988..

The claim map showing said claim(s) is filed as Document No. 80-20535 & 80-24811 in the State of Arizona, Mohave County Records.

The work described above was performed on August 6 thru 18, 1988 by John Zastawny, Kent Dobbins and employees of Kent Dobbins.

Such expenditure was made by or at the expense of John Zastawny & Edna Zastawny, Box 96, Austin, Nevada 89310 & Kent Dobbins, 603 Kingsley St., Springfield, MO 65807, lessee. owner(s) of said claim(s) for the purpose of holding said claim(s).

John Zastawny
(Signature of Person Certifying the Above)

JOHN ZASTAWNY
P.O. BOX 96
AUSTIN, NV. 89310

Subscribed and sworn to before me this 10th day of October, 1988
Mary Lou Woods
NOTARY PUBLIC

My Commission Expires December 8, 1989

MARY LOU WOODS
Notary Public - State of Nevada
Appointment Recorded in Lander County
MY APPOINTMENT EXPIRES DEC. 8, 1989

Recorder's Stamp
MICROFILMED
INDEX P of L
FEE # 88-43367 PROOFED
RECORDED IN OFFICIAL RECORDS OF MOHAVE COUNTY, ARIZONA
OCT 14 '88 - 8 00 AM
Joan McCall, County Recorder
FEE 900 PGS 10/1
500
100
BOOK 1476 PAGE 501

REPLY TO

JOHN ZASTAWNY

P.O. BOX 96 6TH & OVERLAND ST.

AUSTIN, NEVADA 89310 (702) 964-2322

REPLY FROM

TO **U.S. Department of Interior
Bureau of Land Management
Arizona State Office
Box 16563
Phoenix, Arizona 85011**

SUBJECT **Recording of Annual Assessment
Work, (Proof of Labor) for 1988 on two (2)
Lode claims.**

MESSAGE

Enclosed is a copy of the "Annual Assessment Work" (Proof of Labor) form for 1988 for work performed on two (2) Lode claims which are listed on one (1) page of the form consisting of the following:

DATE **11/2/88**

- 1....Kismet #1, BLM AMC No. 104460
- 2....Kismet #2, BLM AMC No. 109537

The Annual Assessment Work forms for the above Lode claims are recorded in the Official records of Mohave County, Arizona on October 14, 1988 in Book 1476, Page 501, Document No. 88-43367. Thank you very much for your service.

SIGNED

John Zastawny

REPLY

P.S. I don't know if you are charging a fee this year or not, if you are please let me know what the cost is???

DATE

SIGNED



John A. Zastawny
Po Box 96
Austin, NV 89310



U.S. Department of Interior
Bureau of Land Management
Arizona State Office
Box 16563
Phoenix,
Arizona



85011

DA



STATE OF ARIZONA,

I hereby certify that the

County of _____

ss.

FEE # 87-53479

In Docket No. _____

Page _____

RECORDED IN OFFICIAL RECORDS OF MOHAVE COUNTY, ARIZONA

DEC 28 '87 - 8 25 PM

Joan McCall, County Recorder

FEE 900 PGS 10/1

When recorded mail to:

104460

AFFIDAVIT OF PERFORMANCE OF ANNUAL WORK

State of Arizona

County of Mohave

ss

RECEIVED
B.L.M. AZ STATE OFFICE
PHOENIX, ARIZONA
DEC 29 11 35 AM '87

1. Kent Dobbins
Name
603 West Kingsley Street
Address
Springfield Missouri 65807
City State Zip

being duly sworn according to law deposes and says that they are a citizen of the United States more than eighteen years of age and that all of the facts set forth in this affidavit are true and correct according to the best of their knowledge, information and belief.

2. That they are personally acquainted with the mining claim named Kismet #1
AMC 104460 situate in the Weaver Mining District,
Mohave County, Arizona, the location of which is recorded in the office of
the County Recorder of that County in Book 639, Page 403-404. Notice of
location is posted in Section 30 & 31, Township 26N, Range 20W, G&SRB&M.
3. That between the dates of September 1, 1986 and August 31, 1987
at least Seven Hundred and no/100 (\$ 700.00)
dollars worth of work and improvements were done and performed upon this claim not including
location work.
4. The work and improvements were made by and at the expense of Kent Dobbins, et al
Lessees, owners of the mine for the
purpose of complying with the laws of the United States pertaining to assessments or annual work.
5. Kent Dobbins, 603 West Kingsley Street
Springfield, Missouri 65807
were the names of the persons employed by the owner who labored to do the work and improvements.
6. The work and improvements done were road repair to and upon the property,
manual labor, some rock removal. Work done for the benefit of
Kent Dobbins, 603 W. Kingsley Street, Springfield, MO 65807 and
John Zastawny, P.O. Box 96, Austin, Nevada 89310

Dated 12-28-87

Kent Dobbins
Signature

Subscribed to and sworn before me, a Notary Public, this 28th day of December
19 87 by Kent Dobbins

My Commission Expires Dec. 27, 1988

My Commission expires _____
Karen Oremington
Notary Public

104460
109537
SR

2.

QUICK REPLY LETTER
QUILL FORM QRH 87

JOHN ZASTAWNY
P.O. BOX 96 6TH & OVERLAND ST.
AUSTIN, NEVADA 89310 (702) 964-2322

RECEIVED
B.L.M. AZ STATE OFFICE

TO U.S. Department of Interior
Bureau of Land Management
Arizona State Office
Box 16563
Phoenix, Arizona 85011

NOV 18 1987 (Proof of Labor) for 1987 on two (2) claims.
7:45 A.M.
PHOENIX, ARIZONA

MESSAGE

Enclosed is a copy of the "Annual Assessment Work" (Proof of Labor) form for 1987 for work performed on two (2) Lode claims which are listed on one(1) page of the form consisting of the following:

- 1.....Kismet #1. BLM AMC No. 104460 ✓
- 2.....Kismet #2. BLM AMC No. 109537 ✓

The Annual Assessment Work forms for the above lode claims are recorded in the Official records of Mohave County, Arizona on October 23, 1987 in Book 1369, Page 1, Document No. 87-44643. Thank you very much for your service.

SIGNED *John Zastawny*

DATE Nov. 15, 1987

REPLY

SIGNED

DATE

ANNUAL ASSESSMENT WORK

(PROOF OF LABOR)

RECEIVED
B.L.M. AZ STATE OFFICE

NOV 18 1987

7:45 A.M.
PHOENIX, ARIZONA

STATE OF Arizona
County of Mohave

ss.

The undersigned, in whose behalf the following described work was performed or improvements made, certifies that at least 1,800 Dollars were expended, and/or the following labor expended or improvements made having a value thereof, consisting of:

Drilling, extracting and sampling of ore on several veins of the main claims of Kismet #1, and Kismet #2 and labor and rental equipment needed to do the work involved. Road repairs and claim markers replaced.
(Describe Character and Location of Expenditures or Labor or Improvements)

were performed and made upon two (2) claims known as:

1... Kismet #1, Book 639, Pages 403-404. BLM-AMC No. 104460 ✓

(Insert Name(s) of Claim(s))

2... Kismet #2, Book 647, Pages 666-668. BLM-AMC No. 109537 ✓

lode (placer) mining claim(s) in Section 30 & 31 Township 26N, Range 20W, situated in the Weaver Mining District of the County of Mohave State of ARIZONA

~~located~~, during the year ending 12:00 Noon, September 1, 1987.

The claim map showing said claim(s) is filed as Document No. 80-20535, 80-24811 in the State of Arizona, Mohave County Records.

The work described above was performed on July 4 thru 12, August 10 thru 15, 1986
(Insert Dates that Work Performed)

by John Zastawny and Kent Dobbins and Company workers.
(Insert Names of Persons, Corporation or Contractor who Performed the Work or made the Improvements.)

Such expenditure was made by or at the expense of John Zastawny, Edna Zastawny, Box 96 Austin, Nevada 89310 and Kent Dobbins, 603 W. Kingsley St., Springfield, MO 65807, lessee.
owner(s) of said claim(s) for the purpose of holding said claim(s).

John Zastawny
(Signature of Person Certifying the Above)

John ZASTAWNY
P.O. BOX 96
AUSTIN, NV. 89310

Subscribed and sworn to before me this 20th

day of October, 1987.

Mary Lou Woods
NOTARY PUBLIC

My Commission Expires Dec 8, 1989

MARY LOU WOODS
Notary Public - State of Nevada
Appointment Recorded in Lander County
MY APPOINTMENT EXPIRES DEC. 8, 1989

Recorder's Stamp

FEE # 87-44643

RECORDED IN OFFICIAL RECORDS
OF MOHAVE COUNTY, ARIZONA

OCT 23 '87 - 8 00 AM

Joan McCall County Recorder
FEE 9.00 PGs 100

NOTE 1: Proof of Performance and Completion of Annual Assessment Work must be Recorded within 60 days after Completion of work and must be Sworn to before a Notary Public or subscribed to by Two Competent Witnesses. (NRS 517.230)

NOTE 2: "Each locator shall file two copies of a map prepared in accordance with NRS 517.030 with the county recorder in which the claim is located not later than September 1, 1972." NRS 517.230, Subsection 2.

BOOK 1369 PAGE 1

104460
109537
ep

ANNUAL ASSESSMENT WORK (PROOF OF LABOR)

STATE OF Arizona }
County of Mohave } ss.

The undersigned, in whose behalf the following described work was performed or improvements made, certifies that at least 1,200.00 Dollars were expended, and/or the following labor expended or improvements made having a value thereof, consisting of:

Extracting ore. Labor for the construction of the Mill on the claim site for the lessee.
(Describe Character and Location of Expenditures or Labor or Improvements)
Road repairs.

RECEIVED
B.L.M. AZ STATE OFFICE
DEC 19 1986
7:45 A.M.
PHOENIX, ARIZONA

were performed and made upon

1. Kismet #1, Book 639, Pages 403-404. BLM=AMC No. 104460 ✓
(Insert Name(s) of Claim(s))
2. Kismet #2, Book 647, Pages 666-668. BLM=AMC No. 109537 ✓

lode (~~placer~~) mining claim(s) in Section 30 & 31, Township 26N, Range 20W, situated in the Weaver Mining District of the County of Mohave State of ARIZONA during the year ending 12:00 Noon, September 1, 1986.

The claim map showing said claim(s) is filed as Document No. 80-20535, 80-24811 in the State of Arizona, Mohave County Records.

The work described above was performed on June 6 to 10 and August 12 to 19, 1986
(Insert Dates that Work Performed)

by John Zastawny and Kent Dobbins
(Insert Names of Persons, Corporation or Contractor who Performed the Work or made the Improvements.)

Such expenditure was made by or at the expense of John Zastawny and Edna Zastawny, Box 96, Austin, Nevada 89310 and Kent Dobbins, 603 W. Kingsley St., Springfield, MO65807, lessee. owner(s) of said claim(s) for the purpose of holding said claim(s).

John Zastawny
(Signature of Person Certifying the Above)

JOHN ZASTAWNY
P O BOX 96
AUSTIN, NV. 89310



Subscribed and sworn to before me this 25th day of December, 1986.

Mary Lou Woods
NOTARY PUBLIC

My Commission Expires December 8, 1985

MARY LOU WOODS
Notary Public - State of Nevada
Appointed/Recorded in Lander County
WITNESS
MY APPOINTMENT EXPIRES DEC. 8, 1985

Witness

NOTE 1: Proof of Performance and Completion of Annual Assessment Work must be Recorded within 60 days after Completion of work and must be Sworn to before a Notary Public or subscribed to by Two Competent Witnesses. (NRS 517.230)

NOTE 2: "Each locator shall file two copies of a map prepared in...

Recorder's Stamp

FEE # 86-50157

RECORDED IN OFFICIAL RECORDS
OF MOHAVE COUNTY, ARIZONA

DEC 8 '86 - 8 00 AM

Joan McCull County Recorder

FEE \$ 5.00 PGS 181

QUICK REPLY LETTER

JOHN ZASTAWNY

**P.O. BOX 96 6TH & OVERLAND ST.
AUSTIN, NEVADA 89310 (702) 964-2322**

**TO U.S. Department of Interior
Bureau of Land Management
Arizona State Office
Box 16563
Phoenix, Arizona 85073**

**SUBJECT Annual Assessment Work for 2 Lode
Claims.**

MESSAGE

DATE 12/15/86

Enclosed is a copy of "ANNUAL ASSESSMENT WORK" form for proof of labor performed on (2) two Lode claims which are listed and recorded on (1) one page consisting of the following:

- 1....Kismet #1, BLM AMC No. 104460
- 2....Kismet #2, BLM AMC No. 109537

The Annual Assessment Work forms for the above Lode claims are recorded in the Official records of Mohave County, Arizona on December 8, 1986 in Book 1271, Page 225. Document No. 86-50157.

Thank you very much for your service.

SIGNED

John Zastawny

DATE

REPLY

**RECEIVED
B.L.M. AZ STATE OFFICE**

DEC 19 1986

**7:45 A.M.
PHOENIX, ARIZONA**

SIGNED

STATE OF ARIZONA, } ss. I hereby certify that th
County of _____
In Docket No. _____, Page _____

FEE # 86-35700

104460
SK

RECORDED IN OFFICIAL RECORDS
OF MOHAVE COUNTY, ARIZONA
AUG 26 1986 -3 30 PM
Joan McCall, County Recorder
FEE 900 PGS 186/1
500
100

When recorded mail to:

AFFIDAVIT OF PERFORMANCE OF ANNUAL WORK

State of Arizona }
County of Mohave } ss

RECEIVED
B.L.M. AZ STATE OFFICE
OCT 20 1986
7:45 A.M.
PHOENIX, ARIZONA

1. Kent Dobbins
Name
603 West Kingsley Street
Address
Springfield Missouri 65807
City State Zip

being duly sworn according to law deposes and says that they are a citizen of the United States more than eighteen years of age and that all of the facts set forth in this affidavit are true and correct according to the best of their knowledge, information and belief.

2. That they are personally acquainted with the mining claim named Kismet #1
AMC 104460 situate in the Weaver Mining District,
Mohave County, Arizona, the location of which is recorded in the office of
the County Recorder of that County in Book 639, Page 403-404. Notice of
location is posted in Section 30 & 31, Township 26N, Range 20W, G&SRB&M.

3. That between the dates of September 1, 1985 and August 31, 1986
at least Two Hundred and no/100 (\$ 200.00)
dollars worth of work and improvements were done and performed upon this claim not including
location work.

4. The work and improvements were made by and at the expense of Kent Dobbins, et
al Lessees, owners of the mine for the
purpose of complying with the laws of the United States pertaining to assessments or annual work.

5. Kent Dobbins, 603 West Kingsley Street
Springfield, Missouri 65807
were the names of the persons employed by the owner who labored to do the work and improvements.

6. The work and improvements done were road repair to and upon the property,
manual labor, some rock removal. Work done for the benefit
of Kent Dobbins, 603 W. Kingsley Street, Springfield, MO
65807 and John Zastawny, P.O. Box 96, Austin, Nevada 89310

Dated August 26, 1986 Kent Dobbins
Signature

Subscribed to and sworn before me, a Notary Public, this 26 day of August,
1986, by KENT DOBBINS

My Commission expires 5/27
OFFICIAL SEAL
CLAIRANN CAVE
NOTARY PUBLIC - ARIZONA
MOHAVE COUNTY
My Comm. Expires 5/27

Clairann Cave
Notary Public

John Zastawny
P.O. Box 96
Austin, Nevada 89310

U.S. Department of Interior
Bureau of Land Management
Arizona State Office
Box 16563
Phoenix, Arizona 85073

December 4, 1985

Dear Sir:

Enclosed is a copy of "ANNUAL ASSESSMENT WORK" form for proof of labor performed on (2) two Claims, lode, and (1) Tunnel Site which are listed and recorded on (1) one page consisting of the following:

- 1...Kismet #1, BLM AMC No. 104460
- 2...Kismet #2, BLM AMC No. 109537
- 3...Kismet Exploration Tunnel Site, BLM AMC No. 107593

The Annual Assessment Work forms for the above lode claims and Tunnel Site are recorded in the official records of Mohave County, Arizona on NOVEMBER 18, 1985 in Book 1160, Page 6. Document No. 85-40199.

Thank you very much for your service.

Sincerely yours,

John Zastawny
John Zastawny

RECEIVED
B.L.M. AZ STATE OFFICE

DEC 16 1985

07:45 A.M.
PHOENIX, ARIZONA

104460
109537
107593
dm
Form sent
to DSC

JOHN ZASTAWNY
BOX 96 6TH OVERLAND ST
AUSTIN, NEV.
89310

ANNUAL ASSESSMENT WORK

(PROOF OF LABOR)

STATE OF Arizona

County of Mohave

ss.

The undersigned, in whose behalf the following described work was performed or improvements made, certifies that at least 850.00 Dollars were expended, and/or the following labor expended or improvements made having a value thereof, consisting of:

Extraction of ore from the mineralized vein and developing the shaft
(Describe Character and Location of Expenditures or Labor or Improvements)
and Tunnel site for production.

were performed and made upon

1...Kismet#1, Book 639, Pages 403-404, and BLM-AMC No. 104460

(Insert Name(s) of Claim(s))

2...Kismet#2, Book 647, Pages 666-668, and BLM-AMC No. 109537

3...Kismet Exploration Tunnel Site, Book 643, Pages 952-953, BLM-AMC 107593

lode ~~placer~~ mining claim(s) in Section 30&31, Township 26N, Range 20W, situated in the Weaver Mining District of the County of Mohave State of Arizona

~~Nevada~~, during the year ending 12:00 Noon, September 1, 1985.

The claim map showing said claim(s) is filed as Document No. 80-20535, 80-24811, and 80-22947, Arizona, Mohave County Records.

The work described above was performed on July 28, 29, 30, 31, August 12, 14, 15, 1985
(Insert Dates that Work Performed)

by John Zastawny, Michael Zastawny and Lewis Todd.

(Insert Names of Persons, Corporation or Contractor who Performed the Work or made the Improvements.)

Such expenditure was made by or at the expense of John Zastawny and Edna Zastawny,
P.O. Box 96, 6th and Overland St., Austin, Nevada 89310

owner(s) of said claim(s) for the purpose of holding said claim(s).

John Zastawny
(Signature of Person Certifying the Above)

JOHN ZASTAWNY
BOX 96 6TH OVERLAND ST.
AUSTIN, NEV.
89310

Subscribed and sworn to before me this 14

day of December, 1985

Mary Lou Woods
NOTARY PUBLIC

My Commission Expires December 8, 1985

OR

MARY LOU WOODS
Notary Public, State of Nevada
Appointment Recorded in Lander County
MY APPOINTMENT EXPIRES DEC. 8, 1985

Witness

NOTE 1: Proof of Performance and Completion of Annual Assessment Work must be Recorded within 60 days after Completion of work and must be Sworn to before a Notary Public or subscribed to by Two Competent Witnesses. (NRS 517.230)

NOTE 2: "Each locator shall file two copies of a map prepared in accordance with NRS 517.030 with the county recorder in which the claim is located not later than September 1, 1972." NRS 517.330, Subsection 2.

Recorder's Stamp

INDEX FILE MICROFILMED

FEE # 85-40199 PROOFED

RECORDED IN OFFICIAL RECORDS
OF MOHAVE COUNTY, ARIZONA

NOV 18 1985 - 10 30 AM

Joan McCall, County Recorder
FEE 5.00 PGS



104460
SL

STATE OF ARIZONA, }
County of _____ } ss. I hereby certify that ti
In Docket No. _____ Page _____

FEE # 85-39744

RECORDED IN OFFICIAL RECORDS
OF MOHAVE COUNTY, ARIZONA
NOV 13 1985 -3 20 PM
Joan McCall, County Recorder
FEE 5.00 PGS 1171

When recorded mail to:

Deputy Recorder

AFFIDAVIT OF PERFORMANCE OF ANNUAL WORK

State of Arizona }
County of Mohave } ss

RECEIVED
B.L.M. AZ STATE OFFICE

NOV 14 1985

7:45 A.M.

PHOENIX, ARIZONA

1. Kent Dobbins
Name
603 West Kingsley Street
Address
Springfield Missouri 65807
City State Zip

Ret

being duly sworn according to law deposes and says that they are a citizen of the United States more than eighteen years of age and that all of the facts set forth in this affidavit are true and correct according to the best of their knowledge, information and belief.

2. That they are personally acquainted with the mining claim named Kismet #1
AMC 104460 situate in the Weaver Mining District,
Mohave County, Arizona, the location of which is recorded in the office of
the County Recorder of that County in Book 639, Page 403-404. Notice of
location is posted in Section 30 & 31, Township 26N, Range 20W, G&SRB&M.

3. That between the dates of September 1, 1984 and August 31, 1985
at least Two Hundred and no/100 (\$ 200.00)
dollars worth of work and improvements were done and performed upon this claim not including
location work.

4. The work and improvements were made by and at the expense of Kent Dobbins, et
al Lessees, owners of the mine for the
purpose of complying with the laws of the United States pertaining to assessments or annual work.

5. Kent Dobbins, 603 West Kingsley Street
Springfield, Missouri 65807
were the names of the persons employed by the owner who labored to do the work and improvements

6. The work and improvements done were road repair to and upon the
property, manual labor, some rock removal. Work done for the
benefit of Kent Dobbins, 603 W. Kingsley Street, Springfield, MO
65807 and John Zastawny, P.O. Box 96, Austin, Nevada 89310.

Dated Nov. 13, 1985 Kent Dobbins
Signature

Subscribed to and sworn before me, a Notary Public, this 13 day of November,
1985, by KENT DOBBINS

My Commission expires 5/5/87 Lawrence
Notary Public

Recorded in Official Records
of Mohave County, Arizona
DEC 18 4 4 00 PM
Joan McCall, Recorder
\$ 5.00 1 of 1

104460

When recorded mail to:

AFFIDAVIT OF PERFORMANCE OF ANNUAL WORK

RECEIVED
B.L.M. AZ STATE OFFICE

DEC 19 1984

State of Arizona } ss
County of Mohave }

7:45 A.M.

PHOENIX, ARIZONA

Ret

1. Kent Dobbins Name
603 West Kingsley Street Address
Springfield City Missouri State 65807 Zip

being duly sworn according to law deposes and says that they are a citizen of the United States more than eighteen years of age and that all of the facts set forth in this affidavit are true and correct according to the best of their knowledge, information and belief.

2. That they are personally acquainted with the mining claim named Kismet #1 AMC 104460 situate in the Weaver Mining District, Mohave County, Arizona, the location of which is recorded in the office of the County Recorder of that County in Book 639, Page 403-404. Notice of location is posted in Section 30 & 31, Township 26N, Range 20W, G&SRB&M.

3. That between the dates of September 1, 1983 and August 31, 1984 at least Two Hundred and no/100 (\$ 200.00) dollars worth of work and improvements were done and performed upon this claim not including location work.

4. The work and improvements were made by and at the expense of Kent Dobbins, et al Lessees, owners of the mine for the purpose of complying with the laws of the United States pertaining to assessments or annual work.

5. Kent Dobbins, 603 West Kingsley Street
Springfield, Missouri 65807 were the names of the persons employed by the owner who labored to do the work and improvements.

6. The work and improvements done were road repair to and upon the property, manual labor, some rock removal. Work done for the benefit of Kent Dobbins, 603 W. Kingsley Street, Springfield, MO 65807 and John Zastawny, P.O. Box 96, Austin, Nevada 89310.

Dated Dec. 18, 1984 Kent Dobbins Signature

Subscribed to and sworn before me, a Notary Public, this 18 day of Dec. 19 84, by Kent Dobbins

My Commission expires 5/5/87 Lawrence Notary Public

104460
~~107593~~
109537

John Zastawny
P.O. Box 96
Austin, Nevada 89310

reg

U.S. Department of Interior
Bureau of Land Management
Arizona State Office
Box 16563
Phoenix, Arizona 85073

December 13, 1984

Dear Sir:

Enclosed is a copy of "ANNUAL ASSESSMENT WORK" form for proof of labor performed on (2) two Claims and (1) one Tunnel Site which are listed and recorded on (1) one page consisting of the following:

- 1...Kismet #1, BLM AMC No. 104460
- 2...Kismet #2, BLM AMC No. 109537
- 3...Kismet Exploration Tunnel Site, BLM AMC No. 107593

The Annual Assessment Work for the above claims and Tunnel Site are recorded in the Official records of Mohave County, Arizona on NOVEMBER 29, 1984 in Book 1073, Page 714. Document No. 84-43627.

Thank you very much for your service.

Sincerely Yours,
John Zastawny
John Zastawny

RECEIVED
B.L.M. AZ STATE OFFICE
DEC 20 1984
07.45 A.M.
PHOENIX, ARIZONA

ANNUAL ASSESSMENT WORK

(PROOF OF LABOR)

RECEIVED
AZ STATE OFFICE

DEC 20 1984

07.45 A.M.
PHOENIX, ARIZONA

STATE OF Arizona }
County of Mohave } ss.

The undersigned, in whose behalf the following described work was performed or improvements made, certifies that at least 1,500.00 Dollars were expended, and/or the following labor expended or improvements made having a value thereof, consisting of:

Developing and extracting the mineralized ore body from the shaft
(Describe Character and Location of Expenditures or Labor or Improvements)
and Tunnel site. Also repairs to the existing roads on the Claims.

were performed and made upon
1. Kismet #1, Book 639, Pages 403-404. BLM-AMC No. 104460
(Insert Name(s) of Claim(s))
2. Kismet #2, Book 647, Pages 666-668. BLM-AMC No. 109537
3. Kismet Exploration Tunnel Site, Book 643, Pages 952-953 BLM-AMC 107593
lode (placer) mining claim(s) in Section 30&31, Township 26N, Range 20W, situated in the
Weaver Mining District of the County of Mohave State of
Arizona, during the year ending 12:00 Noon, September 1, 1984.

The claim map showing said claim(s) is filed as Document No. 80-20535, 80-24311, in the
and 80-22947 Arizona, Mohave County Records.

The work described above was performed on June 8, 9, 10, August 10, 11, 12, 14, 15, 1984.
(Insert Dates that Work Performed)
by John Zastawny and Michael Zastawny and Lewis Todd.
(Insert Names of Persons, Corporation or Contractor who Performed the Work or made the Improvements.)

Such expenditure was made by or at the expense of John and Edna Zastawny
P.O. Box 96, Austin, Nevada 89310
owner(s) of said claim(s) for the purpose of holding said claim(s).

John Zastawny
(Signature of Person Certifying the Above)

Ret
JOHN ZASTAWNY
P O BOX 96
AUSTIN, NEV.
89310



Subscribed and sworn to before me this 26th
day of November, 1984

Stacy D. Rawlins
NOTARY PUBLIC

My Commission Expires June 6, 1988
STACEY D. RAWLINS
NOTARY PUBLIC
STATE OF NEVADA
WASCO COUNTY
My Comm. No. 1088-17-1988

Witness

NOTE 1: Proof of Performance and Completion of Annual Assessment Work must be Recorded within 60 days after Completion of work and must be Sworn to before a Notary Public or subscribed to by Two Competent Witnesses. (NRS 517.230)

NOTE 2: "Each locator shall file two copies of a map prepared in accordance with NRS 517.020 with the county recorder in which the claim is located not later than September 1, 1972." NRS 517.230, Subsection 3.

Recorder's Stamp

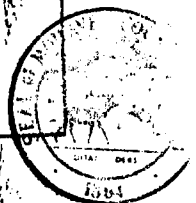
MICROFILMED

INDEX P of E

Fee #

84-43627 PROOFED

Recorded in Official Records
of Mohave County, Arizona
NOV 29 1984 - 3 20 PM
Joan McCall, Recorder

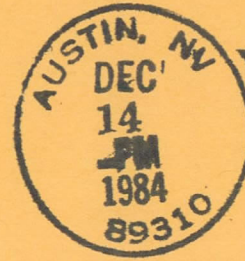


\$ 500

1 of 1

BOOK 1073 PAGE 714

JOHN ZASTAWNY
BX96 6TH OVERLD ST
AUSTIN, NEV.
89310



FIRST CLASS

U.S. Department of Interior

Bureau of Land Management

Arizona State Office

STATE OF ARIZONA, } hereby certify that
County of _____ } ss. _____

Fee # 83-46501

Recorded in Official Records
of Mohave County, Arizona
DEC 12 1983 - 8 00 AM
Joan McCall, Recorder

\$510
/10

1 of 7

bgr

In Docket No. _____, Page _____

When recorded mail to:

AFFIDAVIT OF PERFORMANCE OF ANNUAL WORK

State of Arizona }
County of Mohave } ss

RECEIVED
B.L.M. AZ STATE OFFICE

DEC 12 1983

1. KENT DOBBINS
Name
603 West Kingsley Street
Address
Springfield Missouri 65307
City State Zip

7:45 A.M.
PHOENIX, ARIZONA

Ret

being duly sworn according to law deposes and says that they are a citizen of the United States more than eighteen years of age and that all of the facts set forth in this affidavit are true and correct according to the best of their knowledge, information and belief.

- That they are personally acquainted with the mining claim named KISMET #1
AMC 104460 ✓ situate in the Weaver Mining District,
Mohave County, Arizona, the location of which is recorded in the office of
the County Recorder of that County in Book 639, Pages 403-404. Notice of
location is posted in Section 30 & 31, Township 26N, Range 20W, G&SRB&M.
- That between the dates of September 1, 1982 and August 31, 1983
at least Three Hundred and no/100 (\$ 300.00)
dollars worth of work and improvements were done and performed upon this claim not including
location work.
- The work and improvements were made by and at the expense of Kent Dobbins, et
al Lessees, owners of the mine for the
purpose of complying with the laws of the United States pertaining to assessments or annual work.
- Kent Dobbins, 603 West Kingsley Street
Springfield, Missouri 65307
were the names of the persons employed by the owner who labored to do the work and improvements.
- The work and improvements done were drilling for core samples.
Work done for the benefit of Kent Dobbins, 603 W. Kingsley
Street Springfield, Mo. 65307 and John Zastawny, P.O.
Box 96, Austin, Nevada 89310

Dated Dec. 12, 1983 Kent Dobbins
Signature

Subscribed to and sworn before me, a Notary Public, this 12th day of December,
19 83, by Kent Dobbins

My Commission Expires Dec. 27, 1984
My Commission expires _____ Karen Chamberlain
Notary Public

104

104460
109537
107593

John Zastawny
P.O. Box 96
Austin, Nevada 89310

md

Bureau of Land Management
2400 Valley Bank Center
Phoenix, Arizona 85073

September 22, 1983

Dear Sir:

Enclosed is a copy of "ANNUAL ASSESSMENT WORK" for proof of labor performed on (2) two Claims and (1) one Tunnel Site which are listed and recorded on (1) one page consisting of the following:

- 1. Kismet #1, BLM AMC No. 104460
- 2. Kismet #2, BLM AMC No. 109537
- 3. Kismet Exploration Tunnel Site, BLM AMC No. 107593

The Annual Assessment Work for the above claims and Tunnel Site are recorded in the Official records of Mohave County, Arizona on September 2, 1983 in Book 959 Page 677 . Document No. 83-34668 .

Thank you very much.

Sincerely yours,
John Zastawny
John Zastawny

RECEIVED
B.L.M. AZ STATE OFFICE
SEP 26 1983
07.45 A.M.
PHOENIX, ARIZONA

ANNUAL ASSESSMENT WORK

(PROOF OF LABOR)

RECEIVED
B.L.M. AZ STATE OFFICE

SEP 26 1983

07.45 A.M.
PHOENIX, ARIZONA

STATE OF Arizona)
County of Mohave) ss.

The undersigned, in whose behalf the following described work was performed or improvements made, certifies that at least 825.00 Dollars were expended, and/or the following labor expended or improvements made having a value thereof, consisting of:

Repairs made to existing roads leading to discovery site and exposed veins. Extraction of ore samples for assaying. Painting and replacement of 4x4 wood monuments which were removed or knocked down.
(Describe Character and Location of Expenditures or Labor or Improvements)

were performed and made upon

- ① Kismet #1, Book 639, Pages 403-404. BLM AMC No. 104460
(Insert Name(s) of Claim(s))
- ② Kismet #2, Book 647, Pages 666-668. BLM AMC No. 109537
- ③ Kismet Exploration Tunnel Site, Book 643, Pages 952-953. BLM AMC 107593

lode (placer) mining claim(s) in Section 30&31, Township 26N, Range 20W, situated in the Weaver Mining District of the County of Mohave State of Arizona, during the year ending 12:00 Noon, September 1, 1983.

The claim map showing said claim(s) is filed as Document No. ① Kismet #1, 80-20935 in the ② Kismet #2, 80-24811, ③ Kismet Exploration Site, 80-22947 State of Arizona, Mohave County Records.

The work described above was performed on July 29, 30, August 1, 2, 3, 1983
(Insert Dates that Work Performed)

by John Zastawny and Michael Todd
(Insert Names of Persons, Corporation or Contractor who Performed the Work or made the Improvements.)

Such expenditure was made by or at the expense of John and Edna Zastawny,
P.O. Box 96, Austin, Nevada 89310
owner(s) of said claim(s) for the purpose of holding said claim(s).

John Zastawny
(Signature of Person Certifying the Above)

JOHN ZASTAWNY
P O BOX 96
AUSTIN, NEV.
89310
Return

Subscribed and sworn to before me this 29

day of August, 1983

Mary Lou Woods
NOTARY PUBLIC

My Commission Expires December 8, 1985

 **MARY LOU WOODS**
Notary Public - State of Nevada
Appointment Record Mohave County
MY APPOINTMENT EXPIRES DEC. 8, 1985

Witness

NOTE 1: Proof of Performance and Completion of Annual Assessment Work must be Recorded within 60 days after Completion of work and must be Sworn to before a Notary Public or subscribed to by Two Competent Witnesses. (NRS 517.230)

NOTE: 2: "Each locator shall file two copies of a map prepared in accordance with NRS 517.030 with the county recorder in which the claim is located not later than September 1, 1972." NRS 517.230, Subsection 3.


Recorder's Stamp

MICROFILMED

PROOFED

Fee # 83-34668 INDEX P of C


Recorded in Official Records
of Mohave County, Arizona
SEP 2 '83 - 2 30 PM
Joan McCall, Recorder



\$ 5.00 1 of 1

BOOK 959 PAGE 677

JOHN ZASTAWNY
P O BOX 96
AUSTIN, NEV.
89310



Bureau of Land Management

2400 Valley Bank Center

Phoenix,

Arizona

85073

BB

104

104-104460

updated

STATE OF ARIZONA, } I hereby certify that t/
County of _____ } ss. _____

Fee # 82 58072

In Docket No. _____, Page _____

Recorded in Official Records
of Mohave County, Arizona
DEC 21 1982 -3 00 PM
Joan McCall, Recorder

\$ 5.00
1.00 1 of 1

When recorded mail to:

AFFIDAVIT OF PERFORMANCE OF ANNUAL WORK

ARIZONA STATE OFFICE
DU. LAND MANAGEMENT

State of Arizona }
County of Mohave } ss

DEC 22 1982

1. _____ KENT DOBBINS 7:45 A.M.
Name PHOENIX, ARIZONA
603 West Kingsley Street
Address
Springfield Missouri 65807
City State Zip

being duly sworn according to law deposes and says that they are a citizen of the United States more than eighteen years of age and that all of the facts set forth in this affidavit are true and correct according to the best of their knowledge, information and belief.

2. That they are personally acquainted with the mining claim named KISMET #1
AMC 104460 situate in the Weaver Mining District,
Mohave County, Arizona, the location of which is recorded in the office of
the County Recorder of that County in Book 639, Page s 403-404. Notice of
location is posted in Section 30 & 31, Township 26N, Range 20W, G&SRB&M.

3. That between the dates of September 1, 1981 and August 31, 1982
at least Three Thousand Five Hundred and no/100 --- (\$ 3,500.00)
dollars worth of work and improvements were done and performed upon this claim not including
location work.

4. The work and improvements were made by and at the expense of Kent Dobbins, et al
Lessees, owners of the mine for the
purpose of complying with the laws of the United States pertaining to assessments or annual work.

5. Kent Dobbins, 603 West Kingsley Street
Springfield, Missouri 65807
were the names of the persons employed by the owner who labored to do the work and improvements.

6. The work and improvements done were drilling, blasting and bulldozer work
for test samples of ore in place. Work done for the benefit of
Kent Dobbins, 603 W. Kingsley Street Springfield, MO. 65807 and
John Zastawny, p. o. Box 96, Austin, Nevada 89310

Dated December 21, 1982 Kent Dobbins
Signature

Subscribed to and sworn before me, a Notary Public, this 21 day of December,
1982, by KENT DOBBINS

My Commission Expires May 6, 1983
My Commission expires _____ Colman Lane
Notary Public

John Zastawny
P.O. Box 96
Austin, Nevada 89310

RECEIVED
M. AZ STATE OFFICE
OCT 18 1982
07:45 A.M.
PHOENIX, ARIZONA

ANNUAL ASSESSMENT WORK (PROOF OF LABOR)

STATE OF Arizona }
County of Mohave } ss.

The undersigned, in whose behalf the following described work was performed or improvements made, certifies that at least 6,500 Dollars were expended, and/or the following labor expended or improvements made having a value thereof, consisting of:

Drilling, blasting, removal of waste to expose mineralized vein, also
(Describe Character and Location of Expenditures or Labor or Improvements)
road repairs and assaying, etc. All work was accomplished for the
benefit of John Zastawny, P.O. Box 96, Austin, Nevada 89310, owner
of recorded said claims.

- were performed and made upon
- 1. Kismet #1, AMC 104460, Book 639, Pages 403-404
 - 2. Kismet #2, AMC 109537, Book 647, Pages 666 thru 668
(Insert Name(s) of Claim(s))
 - 3. Kismet Exploration Tunnel Site, AMC 107593, Book 643, Page 953

lode ~~(place)~~ mining claim(s) in Section 30&31, Township 26N, Range 20W, situated in the Weaver Mining District of the County of Mohave State of Arizona
~~Nevada~~, during the year ending 12:00 Noon, September 1, 1982.

The claim map showing said claim(s) is filed as Document No. AMC 104460, 109537, 107593 the Bureau of Land Management
1. Kismet #1, 80-20535 2. Kismet #2, 80-24811 3. Kismet Tunnel Site, 80-22947
State of Arizona, Mohave County Records.

The work described above was performed on May, June and July 1982
(Insert Dates that Work Performed)
by Kent Dobbins, Maurice Norman, 603 West Kingsley St., Springfield, MO 65807
(Insert Names of Persons, Corporation or Contractor who Performed the Work or made the Improvements.)

Such expenditure was made by or at the expense of Kent Dobbins and Maurice Norman,
et al Lessees, 603 West Kingsley St., Springfield, MO 65807 for
John Zastawny, P.O. Box 96, Austin, Nevada 89310
owner(s) of said claim(s) for the purpose of holding said claim(s).

John Zastawny
(Signature of Person Certifying the Above)

Subscribed and sworn to before me this 9th

day of August, 1982

[Signature]
NOTARY PUBLIC

My Commission Expires DEETTA MARKLAND
Notary Public - State of Nevada
Lander County
My Appointment Expires Nov. 1, 1983

Recorder's Stamp
PROOFED
INDEXED & MICROFILMED
Fee # **82-45262**
Recorded in Official Records
of Mohave County, Arizona
AUG 20 1982 - 2:30 PM
Joan McCall, Recorder



Witness

NOTE 1: Proof of Performance and Completion of Annual Assessment Work must be Recorded within 60 days after Completion of work and must be Sworn to before a Notary Public or subscribed to by Two Competent Witnesses. (NRS 517.230)

NOTE 2: "Each locator shall file two copies of a map prepared in accordance with NRS 517.030 with the county recorder in which the claim is located not later than September 1, 1972." NRS 517.230, Subsection 3.

BOOK 807 PAGE 808

1 of 1

104
107
109

104460
109537
107593

John Zastawny
P.O. Box 96
Austin, Nevada 89310

Bureau of Land Management
2400 Valley Bank Center
Phoenix, Arizona 85073

updated
bfgw

October 14, 1982

Dear Sir:

Enclosed is a copy of "ANNUAL ASSESSMENT WORK" for proof of labor performed on (3) three claims which are listed on (1) one page consisting of the following:

- 1...Kismet #1, AMC 104460
- 2...Kismet #2, AMC 109537
- 3...Kismet Exploration Tunnel Site, AMC 107593

Is it permissible to have the claims listed on one page or do you want them on separate pages???

The Annual Assessment Work for the above claims are recorded in the Official records of Mohave County, Arizona on August 20, 1982 in book 867, page 868. Fee # 82-45262.

Thank you very much.

Sincerely yours,
John Zastawny
John Zastawny

RECEIVED
B.L.M. AZ STATE OFFICE
OCT 18 1982
07:45 A.M.
PHOENIX, ARIZONA

John Zastawny
P.O. Box 96
Austin, Nevada 89310



Bureau of Land Management
2400 Valley Bank Center
Phoenix,
Arizona
85073



274

file 104460

STATE OF ARIZONA, } I hereby certify that the within instrument was filed and recorded
County of Mohave } ss. AUG 31 1981 - 3 25 PM, 19 , at M.
In Docket No. , Page 480, at the request of Kent Robbins
IN BOOK 471 of OFFICIAL RECORDS

Fee No.:
81-30858

updated reg

When recorded mail to:

Witness my hand and official seal.
Joan Hubel
County Recorder
By
Deputy Recorder

Fee: \$
3.00

AFFIDAVIT OF PERFORMANCE OF ANNUAL WORK

ARIZONA STATE OFFICE
BU. LAND MANAGEMENT
SEP 1 1981
7:45 A.M.
PHOENIX, ARIZONA

State of Arizona }
County of Mohave } ss

1. KENT DOBBINS Name
603 West Kingsley Street Address
Springfield Missouri 65807
City State Zip

ret

being duly sworn according to law deposes and says that they are a citizen of the United States more than eighteen years of age and that all of the facts set forth in this affidavit are true and correct according to the best of their knowledge, information and belief.

2. That they are personally acquainted with the mining claim named KISMET #1
AMC 104460 situate in the Weaver Mining District,
Mohave County, Arizona, the location of which is recorded in the office of
the County Recorder of that County in Book 639, Pages 403-404. Notice of
location is posted in Section 30 & 31, Township 26N, Range 20W, G&SRB&M.
3. That between the dates of September 1, 1980 and August 31, 1981
at least Five Thousand and no/100 - - - - - (\$5,000.00)
dollars worth of work and improvements were done and performed upon this claim not including
location work.


4. The work and improvements were made by and at the expense of Kent Dobbins, et al
Lessees, owners of the mine for the
purpose of complying with the laws of the United States pertaining to assessments or annual work.
5. Kent Dobbins, 603 West Kingsley Street
Springfield, Missouri 65807
were the names of the persons employed by the owner who labored to do the work and improvements.

6. The work and improvements done were drilling, blasting and bulldozer work
for the purpose of testing of assaying or in place in determining
extent of ore body. All such work was done for the benefit of
John Zastawny, P. O. Box 96, Austin, Nevada 89310, record owner
of said claim.

Dated August 31, 1981
Kent Dobbins
KENT DOBBINS Signature

Subscribed to and sworn before me, a Notary Public, this 31st day of August,
1981, by Kent Dobbins

My Commission expires 3-24-84
D. Louis Owen
Notary Public



John Zastawny
P.O. Box 96
Austin, Nevada 89310

Bureau of Land Management
2400 Valley Bank Center
Phoenix, Arizona 85073

December 22, 1981

Dear Sir:

Enclosed are three copies of "Affidavit of Performance of Annual Work" for the following Mining Claims, AMC 104460, AMC 109537 and AMC 107593.

The performance of work was completed and was supposed to have been filed with your office by Kent Dobbins of Springfield, Missouri which I do not know if he did or not?

If he did file the copies with your office please disregard filing them again and I would appreciate it if you would return them to me.

Thank you very much for your time and trouble.

Sincerely yours,

John Zastawny

John Zastawny

RECEIVED
BUREAU OF LAND MANAGEMENT
PHOENIX, ARIZONA

DEC 22 1981
BUREAU OF LAND MANAGEMENT
PHOENIX, ARIZONA

STATE OF ARIZONA,

County of Mohave

I hereby certify that the within instrument was filed and recorded
ss. AUG 31 1981 - 3 25 PM, 19 , at M.

Fee No.:

81-30858

In Docket No. , Page 480, at the request of
IN BOOK 471 of OFFICIAL RECORDS

When recorded mail to:

Witness my hand and official seal.

Joan Mabel
County Recorder

Fee: \$

By
Deputy Recorder

3.00

AFFIDAVIT OF PERFORMANCE OF ANNUAL WORK

State of Arizona

County of Mohave

ss

1. KENT DOBBINS
Name
603 West Kingsley Street
Address
Springfield Missouri 65807
City State Zip

being duly sworn according to law deposes and says that they are a citizen of the United States more than eighteen years of age and that all of the facts set forth in this affidavit are true and correct according to the best of their knowledge, information and belief.

2. That they are personally acquainted with the mining claim named KISMET #1
AMC 104460 situate in the Weaver Mining District,
Mohave County, Arizona, the location of which is recorded in the office of
the County Recorder of that County in Book 639, Pages 403-404. Notice of
location is posted in Section 30 & 31, Township 26N, Range 20W, G&SRB&M.

3. That between the dates of September 1, 1980 and August 31, 1981
at least Five Thousand and no/100 - - - - - (\$ 5,000.00)
dollars worth of work and improvements were done and performed upon this claim not including
location work.

4. The work and improvements were made by and at the expense of Kent Dobbins, et al
Lessees, owners of the mine for the
purpose of complying with the laws of the United States pertaining to assessments or annual work.

5. Kent Dobbins, 603 West Kingsley Street
Springfield, Missouri 65807
were the names of the persons employed by the owner who labored to do the work and improvements.

6. The work and improvements done were drilling, blasting and bulldozer work
for the purpose of testing of assaying or in place in determining
extent of ore body. All such work was done for the benefit of
John Zastawny, P. O. Box 96, Austin, Nevada 89310, record owner
of said claim.

Dated August 31, 1981

Kent Dobbins
KENT DOBBINS Signature

ARIZONA STATE OFFICE
BU. LAND MANAGEMENT

Subscribed to and sworn before me, a Notary Public, this 31st day of August,

1981, by Kent Dobbins

DEC 29 1981
7:45 A.M.
PHOENIX, ARIZONA

My Commission expires 3-24-84
D. Louis Owen
Notary Public

DEC 18 1980

7:45 A.M.
PHOENIX, ARIZONA

Affidavit of Labor Performed and Improvements Made

STATE OF ARIZONA, }
County of Mohave }

KENT DOBBINS

being duly sworn, deposes and

says that he is a citizen of the United States and more than twenty-one years of age, and re-
sides at 603 Kingsley, Springfield, in Greene

County, State of Missouri, and is personally acquainted with the mining claim known as

KIMMET #1 Book 622 Page 403-404

1ST FILING AMC 91467 Book Page

2ND FILING AMC 104460 Book Page

3RD FILING ? Book Page

Book Page

Book Page

Book Page

Book Page

Book Page

mining claim, situate in Weaver Mining District, County of Mohave, State of

Arizona; that between the 10th day of May A. D. 1980

and the 30th day of AUGUST A. D. 1980, at least \$1,000

dollars worth of work and improve-

ments were done and performed upon said claim, not including the location work of said claim.

Such work and improvements were made by and at the expense of Kent Dobbins and

John Zastawny

owner of said claim for the purpose of complying with the laws of the United States per-

taining to assessment of annual work and Kent Dobbins, Maurice Norman and

REN HUGHES

were the men employed by said owner and who labored upon said claim, did said work and

improvements, the same being as follows, to-wit: road improvement, drilling

and blasting.

Subscribed and sworn to before me this 30th day of AUGUST, A. D. 1980

By Commission Expires Aug 11, 1983

(My commission expires _____) Candy Blake Notary Public

Filed and recorded at request of Kent Dobbins

AUG 29 1980 12:29 PM A. D. 1980, at _____ o'clock _____ M., Book _____

Final number, pages 734 Records of Mohave County, Arizona.

JOAN McCALL County Recorder

Deputy Recorder

Page _____

PROOFED Kent Dobbins

603 Kingsley

Springfield, MO, 65807



BOOK 654 p. 734

310

another copy filed 10/15/80

A MC 91467

Affidavit of Labor Performed and Improvements Made

STATE OF ARIZONA, }
County of Mohave } SS.

KENT DOBBINS

being duly sworn, deposes and

says that he is a citizen of the United States and more than twenty-one years of age, and resides at 503 Kingsley, Springfield, in Greene

County, State of Missouri, and is personally acquainted with the mining claim known as

KISMINT #1

Book 639 Page 403-404

Book _____ Page _____

Book _____ Page _____

Book _____ Page _____

Book _____ Page _____

Book _____ Page _____

Book _____ Page _____

Book _____ Page _____

Book _____ Page _____

mining claim, situate in Weaver Mining District, County of Mohave, State of

Arizona; that between the 10th day of May A. D. 1980,

and the 28th day of August A. D. 1980, at least \$1,000

dollars worth of work and improve-

ments were done and performed upon said claim, not including the location work of said claim.

Such work and improvements were made by and at the expense of Kent Dobbins and

John Zastawany

owner of said claim for the purpose of complying with the laws of the United States per-

taining to assessment of annual work and Kent Dobbins, Maurice Norman and

Rex Hughes

were the men employed by said owner and who labored upon said claim, did said work and

improvements, the same being as follows, to-wit: road improvement, drilling

and blasting.

ARIZONA STATE OFFICE
BU. LAND MANAGEMENT

OCT 15 1980

7:45 A.M.
PHOENIX, ARIZONA

Subscribed and sworn to before me this 29th day of August, A. D. 1980

My Commission Expires Aug. 11, 1983

(My commission expires _____)

Candy Blake

Notary Public

Filed and recorded at request of _____

_____, A. D. 19, at _____ o'clock _____ M., Book _____

Proof of Labor, pages _____, Records of Mohave County, Arizona.

By _____
Deputy Recorder

County Recorder

Page _____

ARIZONA STATE OFFICE
BU. LAND MANAGEMENT

OCT 15 1980

7:45 A.M.
PHOENIX, ARIZONA

Affidavit of Labor Performed and Improvements Made

STATE OF ARIZONA,
County of Mohave

KENT DOBBINS

being duly sworn, deposes and says that he is a citizen of the United States and more than twenty-one years of age, and resides at 501 Franklin, Springfield, Missouri in Greene County, State of Missouri, and is personally acquainted with the mining claim known as KIMBER 61

Book	Page
Book 619	Page 401-404
Book	Page
Book	Page
Book	Page
Book	Page
Book	Page
Book	Page
Book	Page
Book	Page

mining claim, situate in HEAVEN Mining District, County of Mohave, State of Arizona; that between the 10th day of May A. D. 1980 and the 28th day of August A. D. 1980, at least \$1,000

dollars worth of work and improvements were done and performed upon said claim, not including the location work of said claim. Such work and improvements were made by and at the expense of Kent Dobbins and John Kastaway

owner of said claim for the purpose of complying with the laws of the United States pertaining to assessment of annual work and Kent Dobbins, Maurice Norman and Rex Hughes

were the men employed by said owner and who labored upon said claim, did said work and improvements, the same being as follows, to-wit: road improvement, drilling and blasting.

Subscribed and sworn to before me this 28th day of August, A. D. 1980

By Commission Expires Aug 11, 1983

(My commission expires _____) Candy Blake Notary Public

Filed and recorded at request of Kent Dobbins A. D. 1980 at _____ o'clock _____ M., Book 734

Page 734 Records of Mohave County, Arizona
IN BOOK 614 OF OFFICIAL RECORDS

By Joan McCall Deputy Recorder
JOAN McCALL County Recorder

PROOFED
Kent Dobbins
608 Kingston
Springfield, Mo, 65807



BOOK 614 PAGE 734

Recorded copy

NOTICE!!

These documents have been scanned!

Do not place un-scanned documents beneath this notice!

Do not remove this notice from this file!

GPO Jacket No. 560-102
Print Order 61540
Rise Business Services, LLC
Job=AZ15 8/14/2019



Box Number= AZ15225



Claim Begin-End: AMC104460-AMC104460

5 Miscellaneous



AZ15225-3

AMC113312-AMC116478

**NO
DOCUMENTS
FOUND**

NO DOCUMENTS FOUND
NO DOCUMENTS FOUND

NOTICE!!

These documents have been scanned!

Do not place un-scanned documents beneath this notice!

Do not remove this notice from this file!

GPO Jacket No. 560-102
Print Order 61540
Rise Business Services, LLC
Job=AZ15 8/14/2019



Box Number= AZ15225



Claim Begin-End: AMC104460-AMC104460

6 Location Notices-Amendments and Supporting Documents



AZ15225-3

AMC113312-AMC116478

DEC 18 1980

7:45 A.M.
PHOENIX, ARIZONA

NOTICE OF LOCATION
(Lode) (AMENDED) June 15, 1980

NOTICE IS HEREBY GIVEN that the KISMET #1
lode mining claim was located by JOHN ZASTAWNY,
whose address is Box 96, AUSTIN, NEVADA 89310
on AUGUST 12,, 1979.

This claim is 1,500 feet in length along the vein or deposit of mineral-bearing rock in place and 600 feet in width (300 feet on either side of the center line of claim), forming a claim in the shape of a parallelogram. The general course of the claim is NORTH AND SOUTH. This notice is posted at the DISCOVERY SHAFT of the claim, which location monument is in Section 30,31, Township 26N, Range 20W, G&SRM.

The claim is situated in the WEAVER Mining District approximately 800 FEET E.S.E. OF U.S. LAND SURVEY MARKER and falls within the SW 1/4 AND NW 1/4 of Section (s) 30 AND 31, Township 26 N, Range 20 W, G&SRM. MOHAVE County, Arizona.

John Zastawny
Locator

This is an (SECOND amendment) to the previous original August 12, 1979 and the FIRST amended May 10, 1980 Notice of Location (Lode) and Plat Map of the Kismet #1 Mining Claim.

RECORDED WITH NO
INDEXED SATISFACTORILY

ORIGINAL
3RD FILING OF
CLAIM AND AMENDMENT
KISMET #1

PLAT OF THE KISMET # 1 LODE CLAIM
MOHAVE COUNTY, ARIZONA

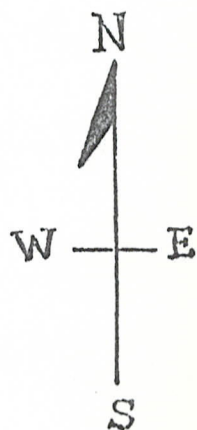
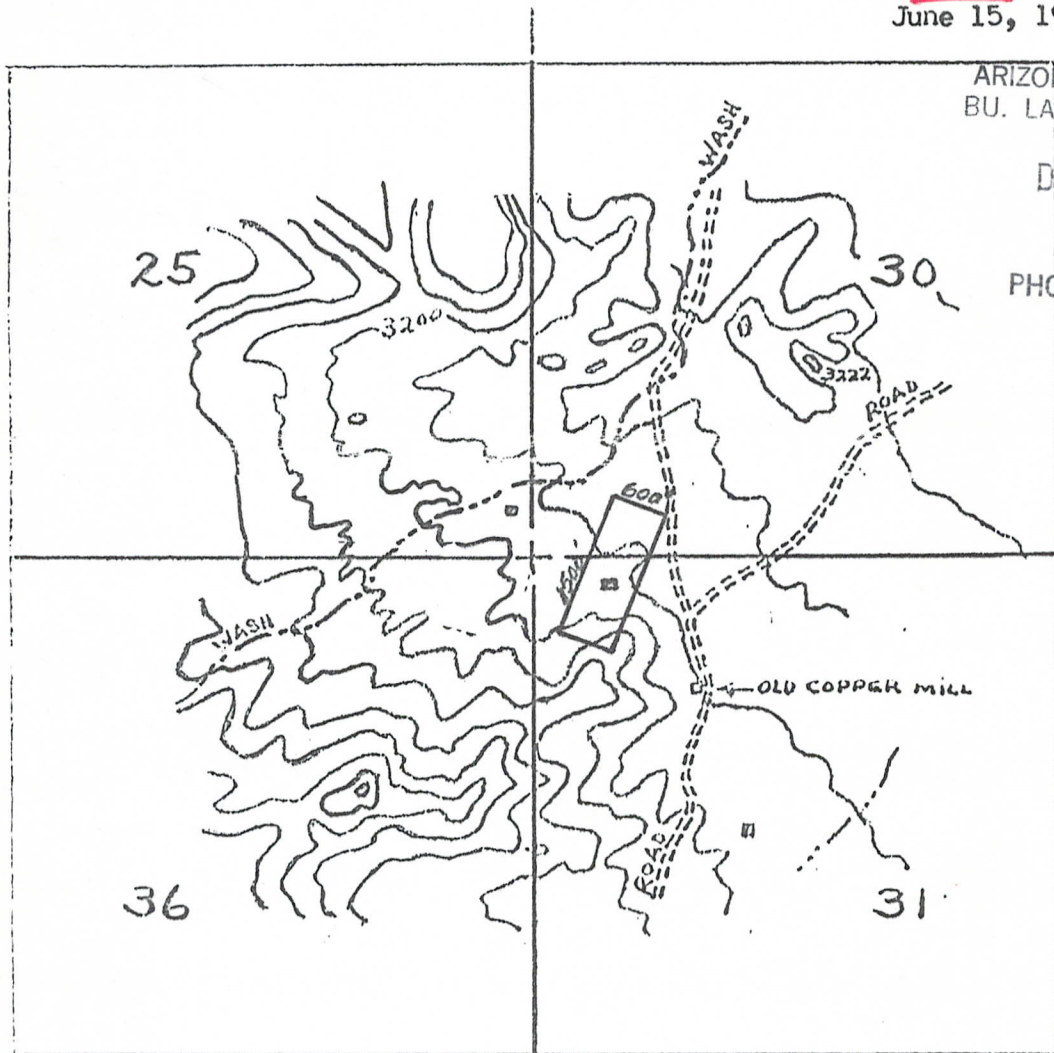
(AMENDED)
June 15, 1980

ARIZONA STATE OFFICE
BU. LAND MANAGEMENT

DEC 18 1980

7:45 A.M.
PHOENIX, ARIZONA

T-26-N



R-21-W ← → R-20-W

SCALE 1"=2,000' - CONTOUR INTERVAL = 200'

The Bearing and Distance between corners is as follows: Beginning at the Center End Monument a 4"x4" wood post at a point in a South South West direction 900 feet from the discovery shaft (at which this notice is posted), being in the center of the South end line of said claim; thence 110 degrees SE - 300 feet to a 4"x4" wood post, being the South East corner of said claim; thence 20 degrees NE - 1,500 feet to a 4"x4" wood post, being at the North East corner of said claim; thence 290 degrees NW - 300 feet to a 4"x4" wood post at the center of the North end of said claim; 290 degrees NW - 300 feet to a 4"x4" wood post being at the North West corner of said claim; thence 200 degrees SW - 1,500 feet to a 4"x4" wood post at the South West corner of said claim; thence 110 degrees SE - 300 feet to the place of beginning.

The Discovery Shaft is approximately 800 feet in a East South East direction from the U.S. Land Survey Geodetic Section Corner Marker of Section corners 25 and 36 of T. 26 N and R. 21 W and Section corners 30 and 31 of T. 26 N and R. 20 W and about 3.4 miles from BM 2586 on Highway 93.

Half of the claim is located in the SW 1/4 of Section 30, T. 26 N and R. 20 W and the other half in the NW 1/4 of Section 31, T. 26 N and R. 20 W.

(Second)

(First)

This is an (amendment) to the previous original August 12, 1979 and the (amended) May 10, 1980 Notice of Location (Lode) and Plat Map of the Kismet #1 Mining Claim.

FEE # 80-20535 INDEXED MINES

John Zastawny
Locator - John Zastawny
P.O. Box 96
Austin, Nevada 89310

Recorded at the Request of John Zastawny
on JUN 18 '80 - 8:00 AM
in Book 639 of OFFICIAL RECORDS,
Page(s) 403-404
Records of Mohave County, Arizona.

INDEXED
MICROFILMED
PROOFED



Joan McCall
Mohave County Recorder

By Lois Ann Lane
Deputy

BOOK **639** PAGE **404**

ARIZONA STATE OFFICE
BU. LAND MANAGEMENT

JUN 26 1980

7:45 A.M.
PHOENIX, ARIZONA

NOTICE OF LOCATION
(Lode) (AMENDED) June 15, 1980

NOTICE IS HEREBY GIVEN that the KISMET #1
lode mining claim was located by JOHN ZASTAWNY,
whose address is Box 96, AUSTIN, NEVADA 89310
on AUGUST 12,, 1979.

This claim is 1,500 feet in length along the vein or deposit of mineral-bearing rock in place and 600 feet in width (300 feet on either side of the center line of claim), forming a claim in the shape of a parallelogram. The general course of the claim is NORTH AND SOUTH. This notice is posted at the DISCOVERY SHAFT of the claim, which location monument is in Section 30,31, Township 26N, Range 20W, G&SRM.

The claim is situated in the WEAVER Mining District approximately 800 FEET ESE. OF U.S. LAND SURVEY MARKER and falls within the SW 1/4 AND NW 1/4 of Section (s) 30 AND 31, Township 26 N, Range 20 W, G&SRM., MOHAVE County, Arizona.

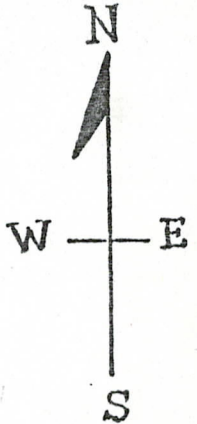
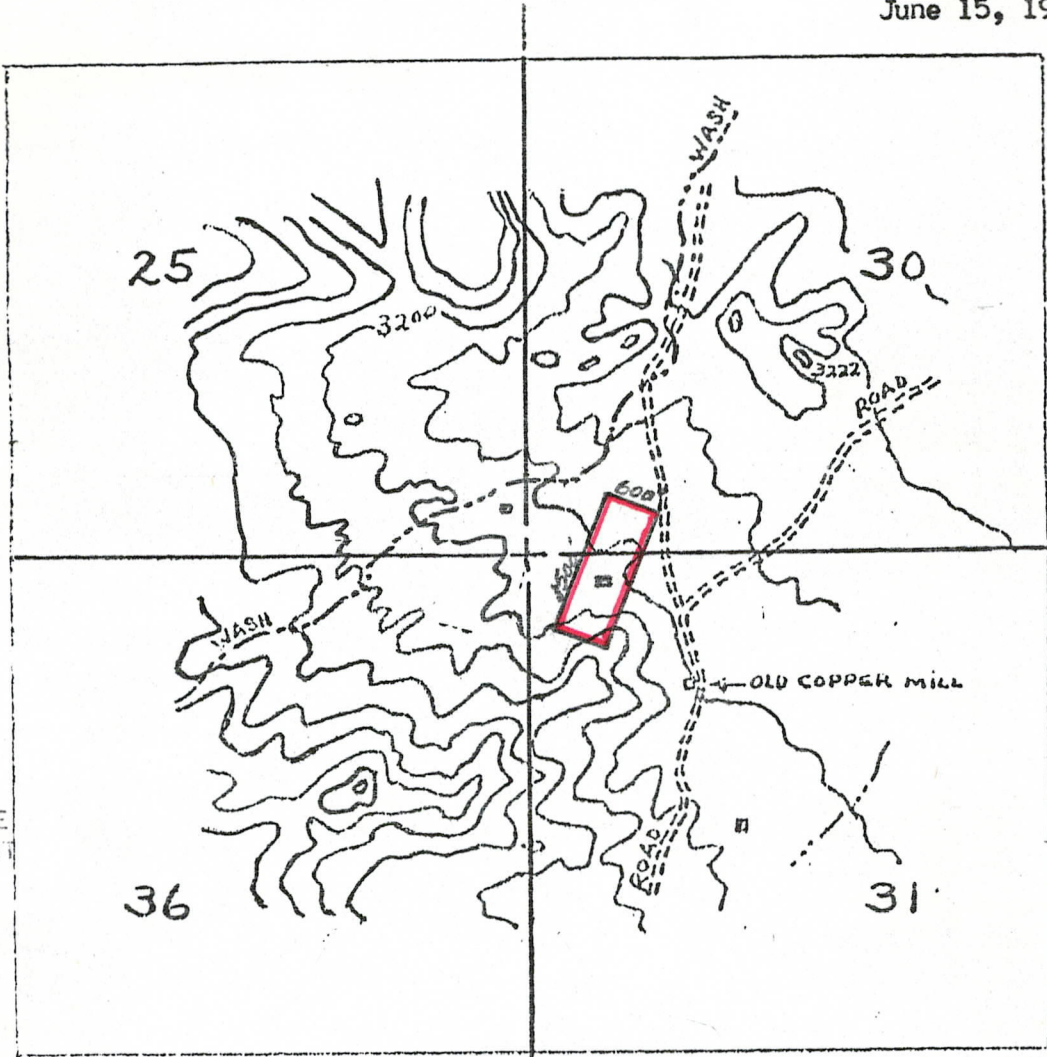
John Zastawny
Locator

This is an ^(SECOND) amendment to the previous original August 12, 1979 and the FIRST amended May 10, 1980 Notice of Location (Lode) and Plat Map of the Kismet #1 Mining Claim.

PLAT OF THE KISMET # 1 LODE CLAIM
MOHAVE COUNTY, ARIZONA

(AMENDED)
June 15, 1980

T-26-N



ARIZONA STATE OFFICE
BU. LAND MANAGEMENT

JUN 26 1980

7:45 A.M.
PHOENIX, ARIZONA

R-21-W ← → R-20-W

SCALE 1"=2,000' - CONTOUR INTERVAL = 200'

The Bearing and Distance between corners is as follows: Beginning at the Center End Monument a 4"x4" wood post at a point in a South South West direction 900 feet from the discovery shaft (at which this notice is posted), being in the center of the South end line of said claim; thence 110 degrees SE - 300 feet to a 4"x4" wood post, being the South East corner of said claim; thence 20 degrees NE - 1,500 feet to a 4"x4" wood post, being at the North East corner of said claim; thence 290 degrees NW - 300 feet to a 4"x4" wood post at the center of the North end of said claim; 290 degrees NW - 300 feet to a 4"x4" wood post being at the North West corner of said claim; thence 200 degrees SW - 1,500 feet to a 4"x4" wood post at the South West corner of said claim; thence 110 degrees SE - 300 feet to the place of beginning.

The Discovery Shaft is approximately 800 feet in a East South East direction from the U.S. Land Survey Geodetic Section Corner Marker of Section corners 25 and 36 of T. 26 N and R. 21 W and Section corners 30 and 31 of T. 26 N and R. 20 W and about 3.4 miles from BM 2586 on Highway 93.

Half of the claim is located in the SW 1/4 of Section 30, T. 26 N and R. 20 W and the other half in the NW 1/4 of Section 31, T. 26 N and R. 20 W.

(Second)

(First)

This is an(amendment)to the previous original August 12, 1979 and the(amended) May 10, 1980 Notice of Location (Lode) and Plat Map of the Kismet #1 Mining Claim.

FEE # 80 20535

John Zastawny

Locator - John Zastawny
P.O. Box 96
Austin, Nevada 89310

Recorded at the Request of _____

John Zastawny

on JUN 18 '80 - 8:00 AM

in Book 639 of OFFICIAL RECORDS,

Page(s) 403-404

Records of Mohave County, Arizona.

Joan McCall

Mohave County Recorder

By *Lois Ann Lane*
Deputy 300

BOOK **639** PAGE **404**

Notice of Mining Location

RECEIVED
B.L.M. AZ STATE OFFICE

TYPE "A" - LODE CLAIM
On State Lands Only

MAY 27 1980

7:45 A.M.
PHOENIX, ARIZONA

MC 104460

TO ALL WHOM IT MAY CONCERN:

This Mining Claim, the name of which is the KISMET #1
Mining Claim, situate on lands belonging to the State of Arizona, and in which there are valu-
able mineral deposits, was entered upon and located for the purpose of exploration and lease by
JOHN ZASTAWNY - A CITIZEN OF THE UNITED
STATES.

(Locator must insert either "a citizen of the United States" or "who has declared his intention of becoming a citizen of the United States.")

the undersigned, on the 10TH day of MAY, 1980

The length of this claim is 1500 feet,
and I claim 900 feet,
in a SOUTHERLY direction and 600
feet in a NORTHERLY direction from

the center of the discovery shaft, at which this notice is posted, lengthwise of the claim, to-
gether with 300 feet in width of the surface grounds, on each side
of the center of said claim. The general course of the lode deposit and premises is from the
NORTH NORTH EAST to the SOUTH SOUTH WEST

The claim is situated and located in the WEAVER Mining District, in
MOHAVE County, in the State of Arizona, about 2,400 FEET
in a NORTH WEST direction from OLD COPPER MILL
AND ABOUT 3.4 MILES FROM BM 2586 ON HIGHWAY
93 TO THE DISCOVERY SHAFT ON CLAIM.

Located in the NE 1/4 of Section 36, Township 26 N, Range 21 W
AND THE SE 1/4 of Section 25, Township 26 N, Range 21 W
The surface boundaries of the claim are marked upon the ground as follows: Beginning at
THE CENTER END MONUMENT A 4"X4" WOOD POST

at a point in a SOUTH SOUTH WEST direction 900 feet from
the discovery shaft (at which this notice is posted), being in the center of the SOUTH
end line of said claim; thence 110° SE - 300 feet to a 4"X4" WOOD
POST, being the SOUTH EAST corner of said claim; thence
20° NE - 1500 feet to a 4"X4" WOOD POST, being at the
NORTH EAST corner of said claim; thence 290° NW - 300 feet
to a 4"X4" WOOD POST at the center of the NORTH end of said claim;
thence 290° NW - 300 feet to a 4"X4" WOOD POST being at the
NORTH WEST corner of said claim; thence 200° SW - 1500 feet
to a 4"X4" WOOD POST at the SOUTH WEST corner of said claim;
thence 110° SE - 300 feet to the place of beginning.

Dated and posted on the grounds this 10TH day of MAY, 1980.

John Zastawny
P.O. Box 96
AUSTIN, NEVADA 89310

PLAT OF THE KISMET # 1 LODE CLAIM
MOHAVE COUNTY, ARIZONA

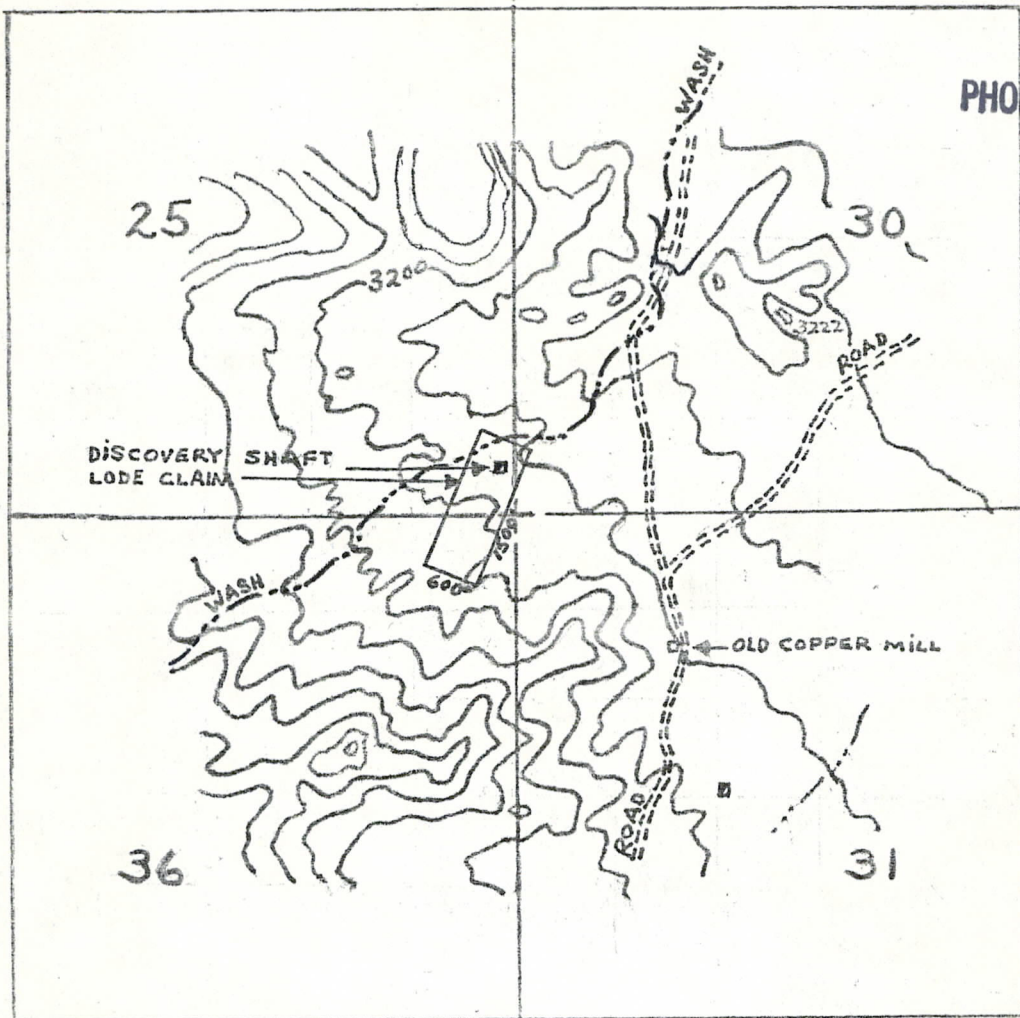
RECEIVED
B.L.M. AZ STATE OFFICE

MAY 27 1980

7:45 A.M.
PHOENIX, ARIZONA

AME 107460

T-26-N



R-21-W ← → R-20-W

SCALE 1" = 2,000' - CONTOUR INTERVAL = 200'

The Bearing and Distance between corners is as follows: Beginning at the Center End Monument a 4"x4" wood post at a point in a South South West direction 900 feet from the discovery shaft (at which this notice is posted), being in the center of the South end line of said claim; thence 110 degrees SE - 300 feet to a 4"x4" wood post, being the South East corner of said claim; thence 20 degrees NE - 1500 feet to a 4"x4" wood post, being at the North East corner of said claim; thence 290 degrees NW - 300 feet to a 4"x4" wood post at the center of the North end of said claim; thence 290 degrees NW - 300 feet to a 4"x4" wood post being at the North West corner of said claim; thence 200 degrees SW - 1500 feet to a 4"x4" wood post at the South West corner of said claim; thence 110 degrees SE - 300 feet to the place of beginning. The Discovery Shaft is approximately 2,400 feet in a North West direction from Old Copper Mill and about 3.4 miles from BM 2586 on Highway 93.

John Zastawny
Locator John Zastawny
P.O. Box 96
Austin, Nevada 89310

May 10, 1980

FEE NO. **80 16312**

RECORDED AT REQUEST OF *John Zastawny*

DATE **MAY 12 '80 - 8 00 AM**

IN BOOK **631**

of OFFICIAL RECORDS,

PAGE (S) **441-442**

RECORDS OF MOHAVE COUNTY, ARIZONA.

RETURN:

*P.O. Box 96
Austin NV 89310*

JOAN McCALL, RECORDER

by *Clara...
\$ 300*

BOOK **631** PAGE **442**